


CARBON COUNTY PLATS

SECTION 19

TOWNSHIP 12 SOUTH

RANGE 9 EAST

LOT 1 43.27 Ac.




2A-312-19F
U.S.A.
486.57 Ac.



LOT 2 43.30 Ac.




LOT 3 43.32 Ac.



2A-326
MARIETTA M. GLAUSER, TR.
166.67 Ac.

LOT 4 43.35 Ac.



Carbon County assumes no liability for errors or omissions in any information.

SCALE: 400 FEET = 1 INCH