


CARBON COUNTY PLATS

SECTION 11

TOWNSHIP 14 SOUTH

RANGE 8 EAST

LOT 4
45.50 Ac.




LOT 4
45.15 Ac.

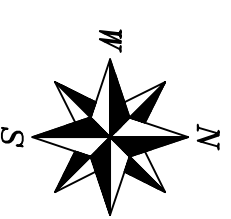


2A-1261
UTAH STATE DIVISION OF WILDLIFE RESOURCES
655.93 Ac.

LOT 4
43.21 Ac.



LOT 4
41.57 Ac.



Carbon County assumes no liability for errors or omissions in any information.

SCALE: 400 FEET = 1 INCH