
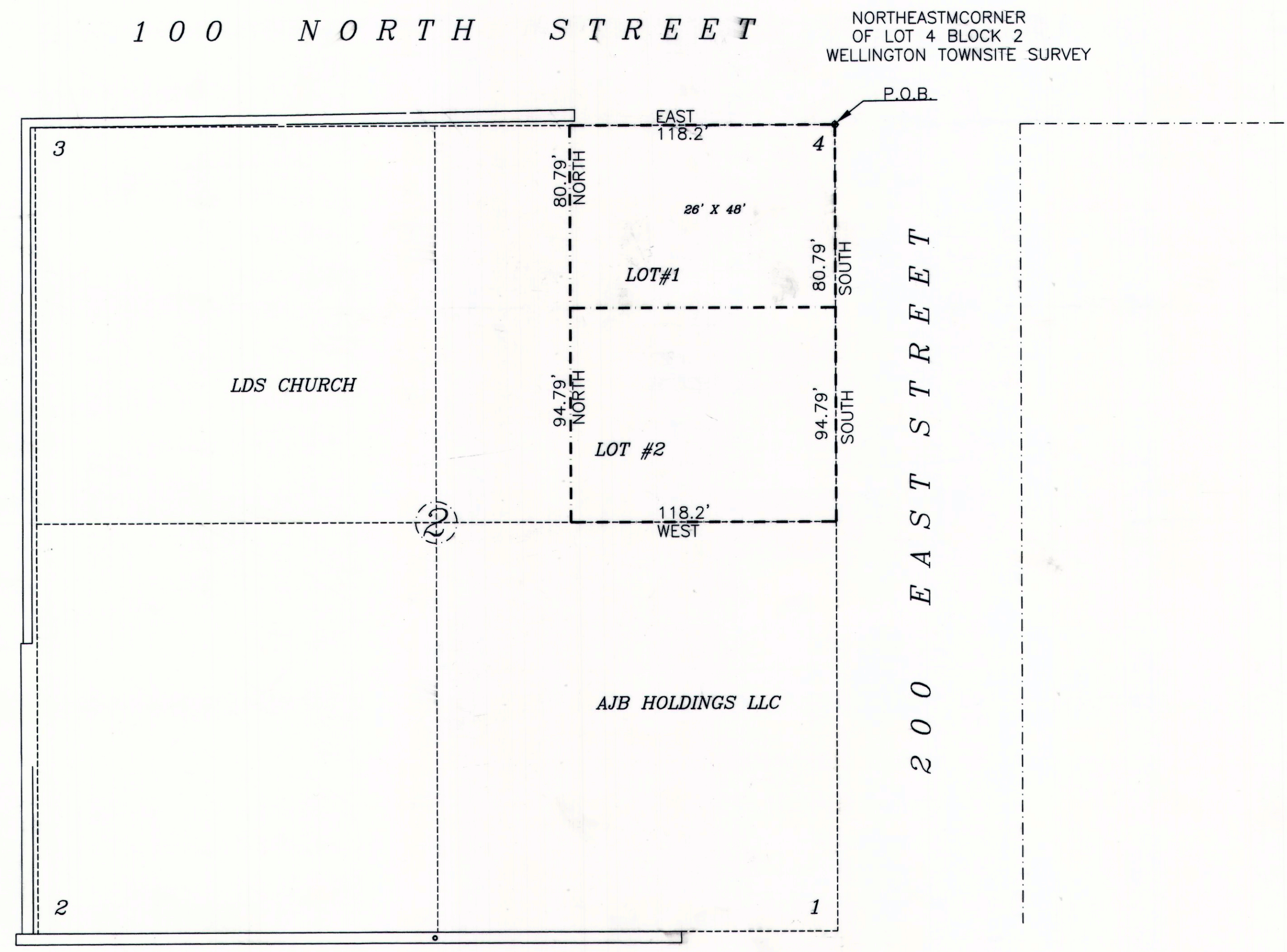


ADAIR SUBDIVISION
 AMMENDING THE EAST 118.2 FEET OF LOT 4
 BLOCK 2, OF THE WELLINGTON TOWNSITE SURVEY

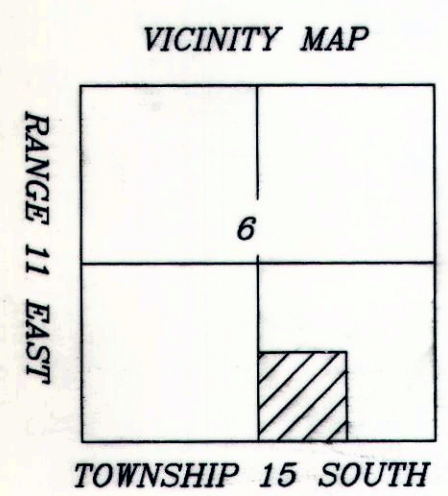
SURVEYOR'S CERTIFICATE
 I, ART F. BARKER DO HEREBY CERTIFY THAT I AM A REGISTERED LAND SURVEYOR, AND THAT I HOLD CERTIFICATE NO. 162812, AS PRESCRIBED BY THE LAWS OF THE STATE OF UTAH, I FURTHER CERTIFY THAT BY AUTHORITY OF THE OWNERS, I HAVE MADE A SURVEY OF THE TRACT OF LAND SHOWN ON THIS PLAT AND DESCRIBED BELOW, AND SUBDIVIDED SAID TRACT OF LAND INTO LOTS AND STREETS, HEREAFTER TO BE KNOWN AS:
ADAIR SUBDIVISION
 AND THAT THE SAME HAS BEEN CORRECTLY SURVEYED AND STAKED ON THE GROUND AS SHOWN ON THIS PLAT.



8/25/09
DATE



Scale 1"=40'



- LEGEND**
- - - = PROPERTY LINE
 - - - = FENCE LINE (EXISTING)
 - = 5/8" IRON PIN W/ CAP (SET)
 - ◆ = (FOUND) LOT CORNER

DESCRIPTION

THE EAST 118.2 FEET OF LOT 4 BLOCK 2, WELLINGTON TOWNSITE SURVEY, CONTAINING 20,754 SQ- FEET

LOT #1
 THE NORTH 80.79 FEET OF THE EAST 118.2 FEET OF LOT 4 BLOCK 2 WELLINGTON TOWNSITE SURVEY. CONTAINING 9,550 SQ- FEET

LOT #2
 THE SOUTH 94.79 FEET OF THE EAST 118.2 FEET OF LOT 4 BLOCK 2 WELLINGTON TOWNSITE SURVEY. CONTAINING 11,204 SQ- FEET

OWNERS NAMES

Vivian Colleen Adair

ACKNOWLEDGEMENT

STATE OF Utah S.S. City of Pine Bluff
 County of Carbon day of November A.D. 2009 personally appeared before me, the undersigned Notary Public, in and for said County of Carbon, City of Pine Bluff, in said State of Utah, the signer() of the above Owner's Declaration in number, who duly acknowledged to me that Vivian Colleen Adair signed it freely and voluntarily and for the uses and purposes therein mentioned.

MY COMMISSION EXPIRES 03-12-2011 Julie S. Mottley NOTARY PUBLIC
 RESIDING IN Pine Bluff CITY

	WELLINGTON CITY PLANNING COMMISSION	OFFICE OF WELLINGTON CITY ENGINEER	APPROVAL AS TO FORM	WELLINGTON CITY COUNCIL	RECORDED #
	APPROVED THIS <u>25th</u> DAY OF <u>August</u> A.D. 20 <u>09</u> BY THE CITY PLANNING COMMISSION <u>Anthony J. Bass</u> CHAIRMAN	I HEREBY CERTIFY THAT THIS OFFICE HAS EXAMINED THIS PLAT AND IT IS CORRECT IN ACCORDANCE WITH INFORMATION ON FILE IN THIS OFFICE. <u>1-11-10</u> DATE <u>Kevin E. Johnson</u> CITY ENGINEER	APPROVED AS TO FORM THIS <u>19th</u> DAY OF <u>Jan</u> A.D. 20 <u>10</u> <u>John S. Schmidt</u> CITY ATTORNEY	PRESENTED TO THE WELLINGTON CITY COUNCIL ON THIS <u>12th</u> DAY OF <u>August</u> A.D. 20 <u>09</u> , AT WHICH TIME THIS SUBDIVISION WAS APPROVED AND ACCEPTED. <u>Barth Huesteffer</u> MAYOR DATE: <u>8/26/09</u> ATTEST: CITY CLERK	STATE OF UTAH, COUNTY OF _____, CITY OF _____ RECORDED AND FILED AT THE REQUEST OF _____ DATE _____ TIME _____ BOOK _____ PAGE _____ FEE \$ _____ COUNTY RECORDER