


SURVEYORS CERTIFICATE

I MORGAN R. MOON, DO HEREBY CERTIFY THAT I AM A REGISTERED LAND SURVEYOR, AND THAT I HOLD CERTIFICATE NUMBER 5704, AS PRESCRIBED UNDER THE LAWS OF THE STATE OF UTAH. I FURTHER CERTIFY THAT BY AUTHORITY OF THE OWNERS, I HAVE MADE A SURVEY OF THE TRACT OF LAND ON THIS PLAT AS DESCRIBED BELOW, HEREAFTER TO BE KNOWN AS: BOYLEN SUBDIVISION.

Morgan R. Moon
SIGNATURE
3/16/94
DATE



DESCRIPTION

A Part of Lot 1 (Northeast Quarter of the Northeast Quarter) of Section 4, Township 15 South, Range 10 East, Salt Lake Base and Meridian, more particularly described as follows:

BEGINNING at a point which is marked with a 1/2 inch pipe in the ground, said point being 44.15 feet North and 639.93 feet West from the Southeast Corner of said Lot 1, said Southeast Corner being marked with a 1/2 inch pipe in the ground, and running thence South 89°28'35" West 229.3 feet, thence North 00°45'00" West 1235.71 feet, to the North Line of said section 4, thence North 89°41'54" East along said North Line 229.3 feet, thence South 00°45'00" East 1234.82 feet to the point of beginning, containing 6.50 acres more or less.

CARBON COUNTY OFFICIAL'S APPROVAL:

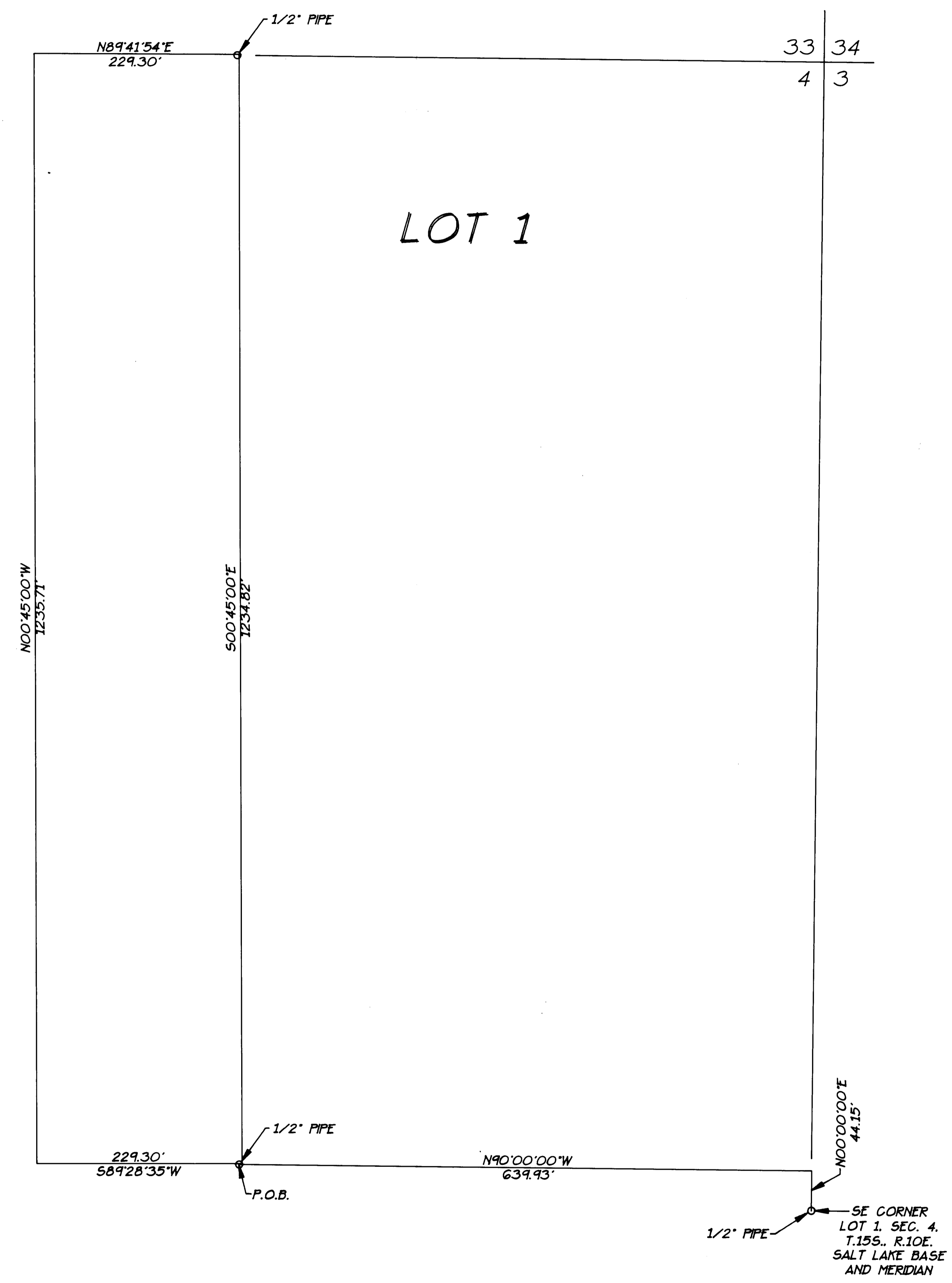

COUNTY ENGINEER'S CERTIFICATE: I HEREBY CERTIFY THAT THIS OFFICE HAS EXAMINED THIS PLAT AND IT IS CORRECT IN ACCORDANCE WITH INFORMATION ON FILE IN THIS OFFICE.

4/7/94 Evan E. Hansen
DATE COUNTY ENGINEER

MINOR SUBDIVISION
COUNTY PLANNING & ZONING COMMISSION
APPROVAL & ACCEPTANCE

PRESENTED TO THE CARBON COUNTY PLANNING & ZONING COMMISSION THIS 12th DAY OF April, 1994 AT WHICH TIME THIS PETITION FOR WAS APPROVED AND ACCEPTED, AS A MINOR SUBDIVISION.

Robert R. Judd
PLANNING & ZONING COMMISSION CHAIRMAN



4-15-10

BOYLEN