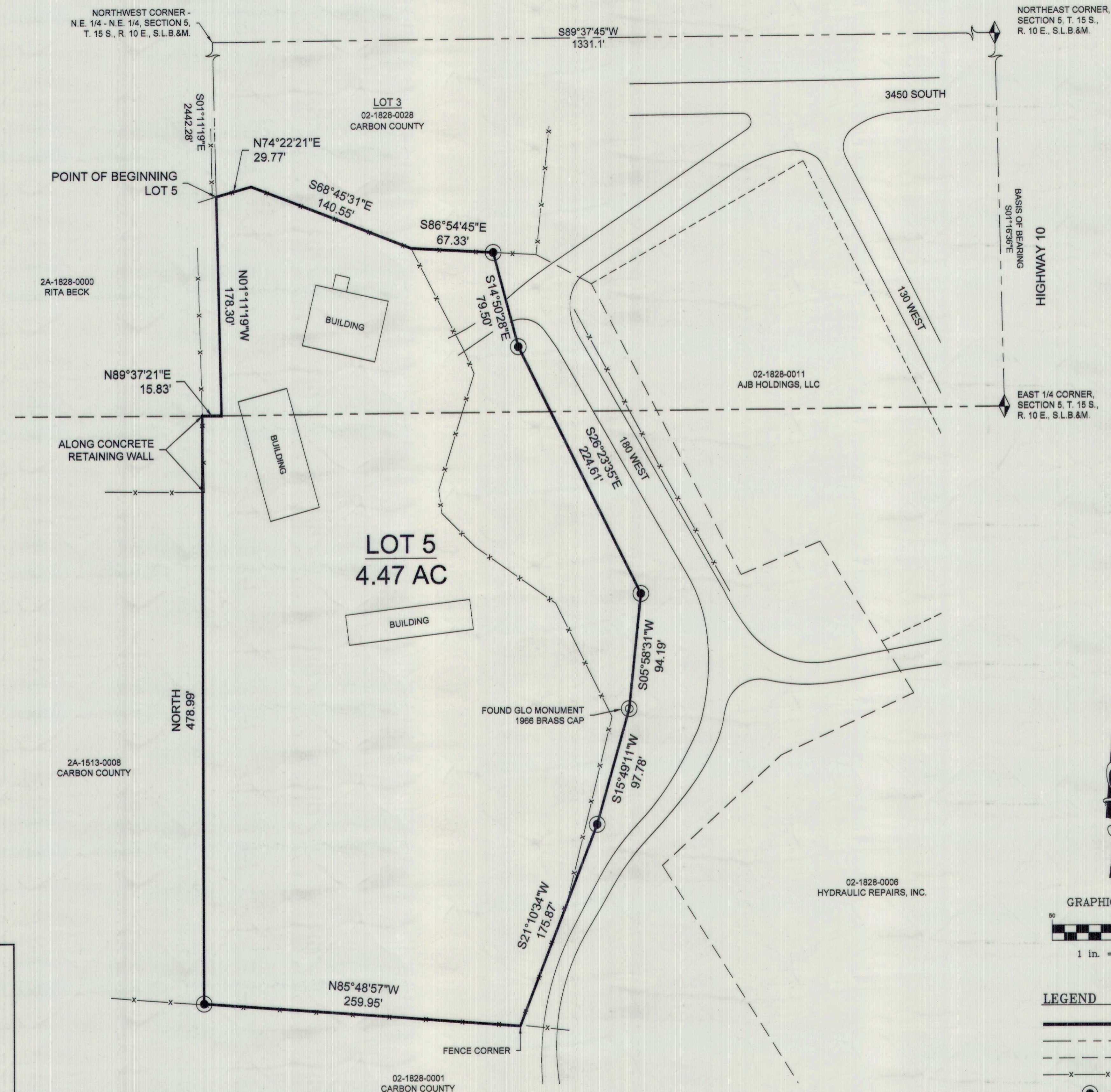


CARBON COUNTY INDUSTRIAL SUBDIVISION, PHASE II

Ent. 855873, B. 997, P. 649
 Date: 22-JUN-2021 4:38:29PM
 Fee: None/Filed By: RO
 KARLA MEDLEY, Recorder
 CARBON COUNTY CORPORATION
 For: CARBON COUNTY



NARRATIVE

THE PURPOSE OF THIS PLAT IS TO LOCATE AND DIVIDE ONE LOT FROM PARCELS 02-1828-0001 & 2A-1513-0008 FOR CARBON COUNTY.
 THE BASIS OF BEARING USED FOR THIS SURVEY IS SOUTH 01°16'36\"/>

CERTIFICATE OF SURVEY

I, M. CODY WARE, DO HEREBY CERTIFY THAT I AM A PROFESSIONAL LAND SURVEYOR, LICENSE NO. 4940688 AS PRESCRIBED BY THE LAWS OF THE STATE OF UTAH. I FURTHER CERTIFY THAT BY AUTHORITY OF THE OWNER(S), I HAVE MADE A SURVEY OF THE TRACT OF LAND SHOWN ON THIS PLAT AND DESCRIBED BELOW, AND SUBDIVIDED SAID TRACT OF LAND INTO LOT(S), HEREAFTER TO BE KNOWN AS THE:

CARBON COUNTY INDUSTRIAL SUBDIVISION, PHASE II

AND THAT THE SAME HAS BEEN CORRECTLY SURVEYED AND STAKED ON THE GROUND AS SHOWN HEREON.

BOUNDARY DESCRIPTION LOT 5

BEGINNING AT A POINT WHICH IS THE SOUTHWEST CORNER OF LOT 3 OF THE CARBON COUNTY INDUSTRIAL SUBDIVISION; SAID POINT LIES ON THE WEST LINE OF THE EAST HALF OF THE NORTHEAST QUARTER OF SECTION 5, TOWNSHIP 15 SOUTH, RANGE 10 EAST, SALT LAKE BASE AND MERIDIAN; SAID POINT ALSO LIES 2442.28 FEET SOUTH 01°11'19\"/>

M. Cody Ware
 M. CODY WARE
 No. 4940688
 M. CODY WARE
 STATE OF UTAH
 June 7, 2021
 DATE

ACKNOWLEDGMENT AND DEDICATION

KNOW ALL MEN BY THESE PRESENTS, THAT WE, THE UNDERSIGNED OWNERS OF THE ABOVE DESCRIBED TRACTS OF LAND, HAVING CAUSED THE SAME TO BE AMENDED AND TO BE HEREAFTER KNOWN AS THE:

CARBON COUNTY INDUSTRIAL SUBDIVISION, PHASE II

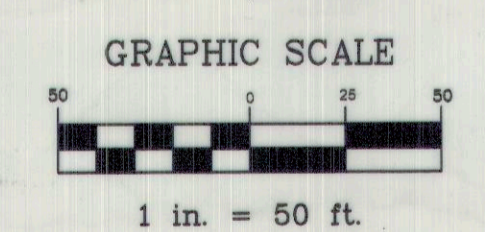
DO HEREBY APPROVE THIS PLAT.

IN WITNESS WHEREOF WE HAVE HEREUNTO SET OUR HANDS THIS _____ DAY OF _____, 2021.


Rita Vigor
 RITA VIGOR
 NOTARY PUBLIC
 STATE OF UTAH
 COUNTY OF CARBON } S.S.
 ON THE 17th DAY OF June, 2021 PERSONALLY APPEARED BEFORE ME THE SIGNERS OF THE FOREGOING DEDICATION WHO DULY ACKNOWLEDGED TO ME THAT THEY DID EXECUTE THE SAME.

J. Kelly
 J. KELLY
 NOTARY PUBLIC
 MY COMMISSION EXPIRES 02-28-2022

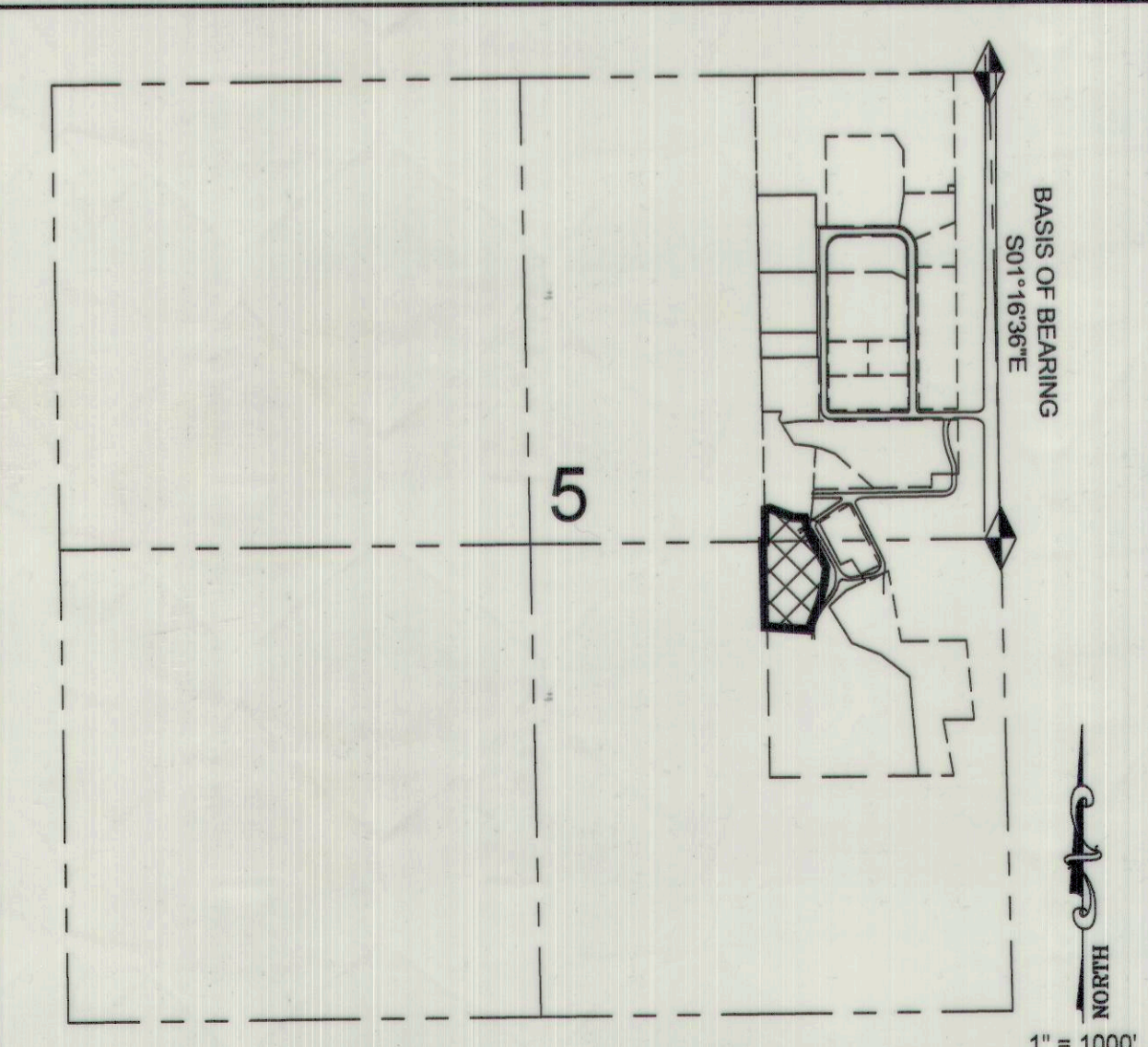
RITA VIGOR
 NOTARY PUBLIC-STATE OF UTAH
 COMMISSION# 699259
 COMM. EXP. 02-28-2022



- LEGEND**
- AMENDED SUBDIVISION/LOT BOUNDARY
 - - - SECTION LINE
 - - - - - PARCEL LINE
 - x - x - FENCE LINE
 - SET 5/8\"/>



VICINITY MAP
 TOWNSHIP 15 SOUTH, RANGE 10 EAST, S.L.B.&M.



CARBON COUNTY ATTORNEY'S OFFICE <i>Christian Bryner</i> 6-9-21 CHRISTIAN BRYNER DATE	CARBON COUNTY PLANNING COMMISSION <i>Richard Tatton</i> 6-9-21 RICHARD TATTON, CHAIRMAN DATE	CONTRACT CARBON COUNTY SURVEYOR <i>William R. A. W.</i> 6-10-21 DATE	CARBON COUNTY RECORDER STATE OF UTAH, COUNTY OF CARBON. RECORDED AND FILED AT THE REQUEST OF: CARBON COUNTY DATE 6/10/2021 TIME 4:38 P BOOK 997 PAGE 649 KARLA MEDLEY											
DRAWING RECORD			WARE SURVEYING, L.L.C. Phone: 435-820-4335 Email: waresurveying@emerytel.com.net 1344 North 1000 West Price, Utah 84501											
<table border="1"> <thead> <tr> <th>NO.</th> <th>DATE</th> <th>DESCRIPTION</th> <th>BY</th> </tr> </thead> <tbody> <tr> <td>1</td> <td>05-03-21</td> <td>PLOTTED FOR REVIEW</td> <td>M.C.W.</td> </tr> <tr> <td>2</td> <td>05-06-21</td> <td>ADJUSTED WEST BOUNDARY, PLOTTED FOR REVIEW</td> <td>M.C.W.</td> </tr> </tbody> </table>				NO.	DATE	DESCRIPTION	BY	1	05-03-21	PLOTTED FOR REVIEW	M.C.W.	2	05-06-21	ADJUSTED WEST BOUNDARY, PLOTTED FOR REVIEW
NO.	DATE	DESCRIPTION	BY											
1	05-03-21	PLOTTED FOR REVIEW	M.C.W.											
2	05-06-21	ADJUSTED WEST BOUNDARY, PLOTTED FOR REVIEW	M.C.W.											