




BOLOTAS SUBDIVISION



1" = 60'
SCALE

LEGEND

-  BOR PROPERTY BOUNDARY
ELEVATION 7638.9
-  CARBON COUNTY DETERMINATION
OF PROPERTY BOUNDARY
ELEVATION 7638.9
-  CARBON COUNTY DETERMINATION
OF SPILLWAY ELEVATION 7621.8

** SEE NOTICE BELOW**

NOTE:

THIS DRAWING WAS DERIVED FROM A GPS CALIBRATED SURVEY USING CONTROL POINTS:
- SCOFIELD CEMETERY (NGS)
- NE COR SEC 4 T12S, R7E REF. PT
6 HOUR STATIC SURVEY
- BOR SYAR CP 6 HOUR STATIC SURVEY

THE DATUM OF THE DRAWING IS NAD 83, NAVD 88.

NOTICE:

THIS MAP DOES NOT REPRESENT AN OFFICIAL SURVEY, NOR ARE THE SCOFIELD RESERVOIR WATER LEVELS SHOWN GUARANTEED TO REPRESENT THE ACTUAL LEVELS. TO DETERMINE THE ACTUAL WATER LEVELS A PRIVATE SURVEYOR SHOULD BE CONSULTED.

CARBON COUNTY ENGINEERING DEPT.

1/4 CORNER
SECTIONS 4/3
T12S, R7E

SECTION 4
SECTION 3

SECTION 4
SECTION 3

SE 1/16 CORNER
SECTION 4
T12S, R7E

AREA NOT APPLICABLE
TO BOR RESTRICTIONS