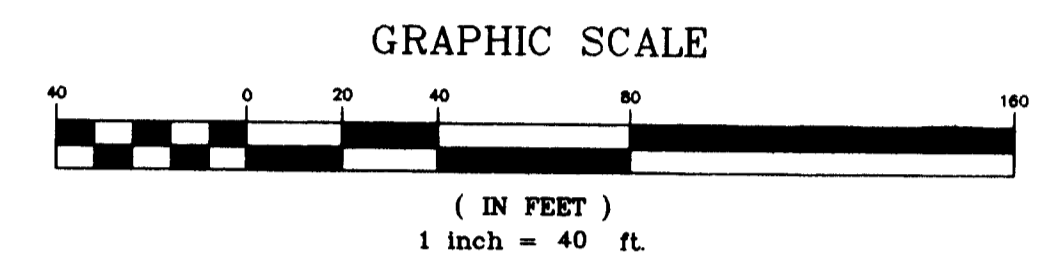

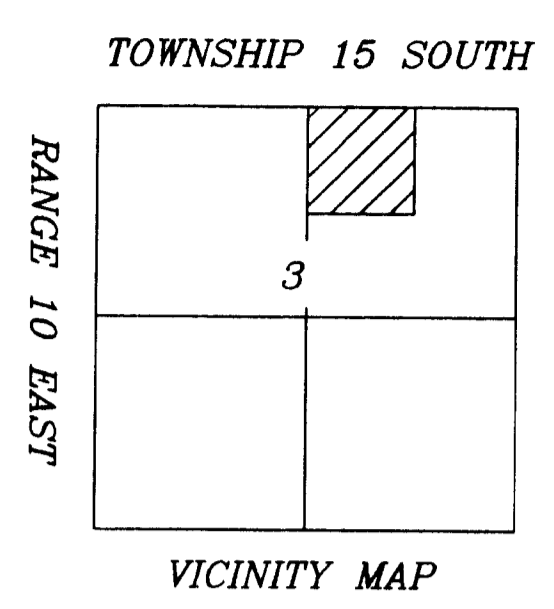
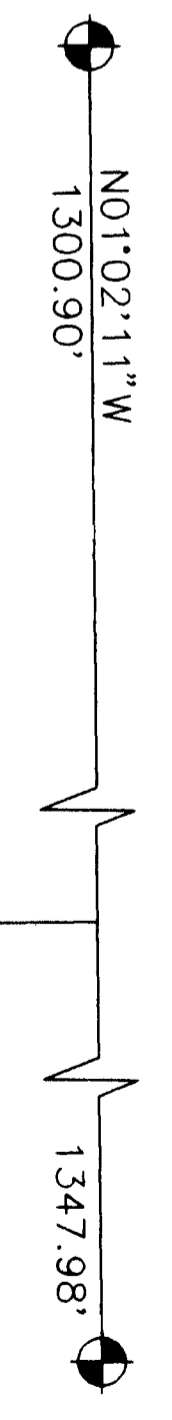


3250 SOUTH STREET



- LEGEND**
- — — — — = PROPERTY LINE
 - = 1/2" IRON PIN SET W/ CAP
 - ⊕ = SECTION CORNER / QUARTER CORNER

NORTHEAST CORNER
SECTION 3
T-15-S R-10-E SLB&M.



(deed West)
330.0
SOUTHEAST CORNER
LOT#2 SECTION 3
T-15-S R-10-E SLB&M.

EAST QUARTER CORNER
SECTION 3
T-15-S R-10-E SLB&M.

COUNTY PLANNING AND ZONING COMMISSION APPROVAL & ACCEPTANCE

PRESENTED TO THE COUNTY PLANNING AND ZONING COMMISSION
THE 8th DAY OF March 1998, AT WHICH TIME THIS
MINOR SUBDIVISION WAS APPROVED AND ACCEPTED.

Rodol P. T. Ed
PLANNING AND ZONING COMMISSION CHAIRMAN

COUNTY ENGINEERS CERTIFICATE

I HEREBY CERTIFY THAT THIS OFFICE HAS EXAMINED THIS PLAT AND IT IS
CORRECT IN ACCORDANCE WITH INFORMATION ON FILE IN THIS OFFICE.

Evan E. Hanna
CARBON COUNTY ENGINEER

FEB. 6, 1998
DATE

DESCRIPTION

BEGINNING AT A POINT 330.0 FEET WEST OF THE SOUTHEAST
CORNER OF THE NW1/4 OF THE NE1/4 OF SECTION 3 T-15-S
R-10-E OF THE SLB&M. THENCE WEST 330.0 FEET;
THENCE NORTH 660.0 FEET; THENCE EAST 330.0 FEET; THENCE
SOUTH 660.0 FEET TO THE POINT OF BEGINNING.
CONTAINING 5.0 ACRES

PROPERTY OWNER

I HAVE REVIEWED AND DO APPROVE

Shauna Dean DATE 2-6-98

SURVEYORS CERTIFICATE:

I ART F. BARKER, HEREBY DEPOSE AND SAY THAT I AM A REGISTERED LAND
SURVEYOR AS PRESCRIBED BY THE LAWS OF THE STATE OF UTAH, AND HOLD
CERTIFICATE NUMBER 162812, I FURTHER CERTIFY THAT I HAVE MADE THE SURVEY
SHOWN HEREWITH.

Art F. Barker
ART F. BARKER
162812

2/6/98
DATE

KYLE S. and SHAWNA K. DEAN
108 WEST 250 SOUTH WELLINGTON, UTAH 84542
(435 637-0320)

BARKER & ASSOCIATES
SURVEYING & ENGINEERING SERVICES (801) 637-2394 (FAX:801-637-2423)
P.O. BOX 43 WELLINGTON, UTAH 84542 UTAH WATTS 1-888-676-2394

MINOR SUBDIVISION
BARKER & ASSOC. NO. 97067 SHEET 1 OF 1

3-15-10

DEAN, KYLE S.