





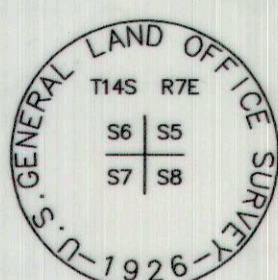













# TOWNSHIP 14 SOUTH, RANGE 7 EAST, SALT LAKE MERIDIAN DEPENDENT RESURVEY AND SUBDIVISION OF SECTION 6

<p>100600</p>  <p>FOUND: G.L.O. BRASS CAP PIPE MONUMENT, WITH CAP MARKED AS SHOWN, PROJECTING ±3" ABOVE THE GROUND. A 6' AL. U-CHANNEL POST WITH L.S.M. AND 'ATTENTION' SIGNS BEARS ±1' WEST. BT: 22" DIA. ASPEN BEARS N24°W, ±56'.</p> <p>SET: 6' AL. POSTS WITH P.B. DECALS ±3' NORTH AND SOUTH ON LINE.</p>	<p>100640</p>  <p>FOUND: USFS STANDARD PIPE MONUMENT, WITH CAP MARKED AS SHOWN, FLUSH WITH THE GROUND, WITH A SMALL ROCK COLLAR ON EAST SIDE. A 6' AL. U-CHANNEL POST WITH L.S.M. DECAL BEARS NORTH ±3' OF CORNER.</p>	<p>100700</p>  <p>FOUND: G.L.O. BRASS CAP PIPE MONUMENT, WITH CAP MARKED AS SHOWN, PROJECTING ±8" ABOVE THE GROUND, IMBEDDED WITHIN A SMALL M.O.S.. ORIG. STONE WITH NOTCHES AND '4' ON TOP BEARS NORTH ±1' OF PIPE.</p>	<p>140600</p>  <p>FOUND: G.L.O. BRASS CAP PIPE MONUMENT, WITH CAP MARKED AS SHOWN, PROJECTING ±8" ABOVE THE GROUND, IMBEDDED WITHIN A SMALL M.O.S.. 6' AL. POST WITH P.B. DECAL BEARS SOUTH ±2.6' OF CORNER. NO BT'S FOUND.</p>	<p>140640</p>  <p>FOUND: NOTHING ORIGINALLY SET.</p> <p>SET: USFS STANDARD PIPE MONUMENT, WITH CAP MARKED AS SHOWN, PROJECTING ±12" ABOVE THE GROUND, RAISED A 3'x2" M.O.S. TO TOP. 6' AL. U-CHANNEL POSTS WITH L.S.M. AND P.B. DECALS BEAR EAST ±3.4' AND SOUTH ±3.3' FROM CORNER, BOTH ON BOUNDARY LINES.</p>
<p>140700</p>  <p>FOUND: ORIG. STONE CLEARLY MARKED, PARTIALLY IMBEDDED, WITH SCATTERED M.O.S. ALONGSIDE AT THE TOP OF A LOGGING ROAD CUT. NO REMAINING EVIDENCE OF ORIG. BTs.</p> <p>SET: USFS STANDARD PIPE MONUMENT, WITH CAP MARKED AS SHOWN, PROJECTING ±18" ABOVE THE GROUND, RAISED A ±3.5' DIA. M.O.S. TO TOP. 6' AL. U-CHANNEL POST WITH L.S.M. DECAL BEARS NORTH ±2' FROM CORNER.</p>	<p>200600</p>  <p>FOUND: G.L.O. BRASS CAP PIPE MONUMENT, WITH CAP MARKED AS SHOWN, FLUSH WITH THE GROUND, WITH ORIG. STONE ALONG EAST SIDE. BT S42°W ±15'. 6' AL. POSTS WITH L.S.M. AND P.B. SIGNS WEST ±6' AND EAST ±5.5'.</p>	<p>200640</p>  <p>FOUND: ORIG. STONE FIRMLY SET.</p> <p>SET: USFS STANDARD PIPE MONUMENT, WITH CAP MARKED AS SHOWN, PROJECTING ±8" ABOVE THE GROUND, BURIED ORIG. STONE UPSIDE DOWN NEXT TO PIPE. 6' AL. U-CHANNEL POSTS WITH L.S.M. AND P.B. DECALS BEAR WEST ±4.3' AND SOUTH ±4.1', BOTH ON BOUNDARY LINES.</p>	<p>200700</p>  <p>FOUND: ORIG. STONE, FIRMLY SET, WITH MARKINGS PER OFFICIAL RECORD. NO ORIG. ACCESSORIES REMAIN.</p> <p>SET: USFS STANDARD PIPE MONUMENT, WITH CAP MARKED AS SHOWN, PROJECTING ±12" ABOVE THE GROUND, BURIED ORIG. STONE UPSIDE DOWN ALONGSIDE, AND RAISED A ±5.5' DIA. M.O.S. TO TOP. 6' AL. U-CHANNEL POST WITH L.S.M. DECAL BEARS SOUTHWEST ±3' FROM CORNER.</p>	<p>236600</p>  <p>FOUND: G.L.O. BRASS CAP PIPE MONUMENT, WITH CAP MARKED AS SHOWN, PROJECTING ±4" ABOVE THE GROUND. TWO LINE TREES BEAR EASTERLY ±20' AND ±30'.</p> <p>SET: 6' AL. POSTS WITH L.S.M. AND P.B. DECALS ±3' EAST AND WEST OF CORNER.</p>
<p>240600</p>  <p>FOUND: G.L.O. BRASS CAP PIPE MONUMENT, WITH CAP MARKED AS SHOWN, LEANING AND PROJECTING ±12" ABOVE THE GROUND.</p> <p>SET: 6' AL. POSTS WITH L.S.M. AND P.B. DECALS EAST AND WEST ON LINE.</p>	<p>277600</p>  <p>FOUND: G.L.O. BRASS CAP PIPE MONUMENT, WITH CAP MARKED AS SHOWN, PROJECTING ±13" ABOVE THE GROUND. 6' AL. POST WITH P.B. SIGN. BT BEARS N54°E 5.1'. BT BEARS N19°W.</p>	<p>300600</p>  <p>FOUND: G.L.O. BRASS CAP PIPE MONUMENT, WITH CAP MARKED AS SHOWN, PROJECTING ±3" ABOVE THE GROUND. 6' GALV. U-CHANNEL POST WITH ATTENTION SIGN BEARS EAST ±2'. ±18" DIA. FIR WITH 1975 BT SIGN BEARS S19°E, 24'.</p> <p>SET: 6' AL. U-CHANNEL POST WITH L.S.M. AND P.B. DECALS WEST OF CORNER ON BOUNDARY LINE.</p>	<p>400700</p>  <p>FOUND: 2-3/4" DIA. G.L.O. BRASS CAP PIPE MONUMENT, WITH CAP MARKED AS SHOWN, PROJECTING ±12" ABOVE GROUND, WITH ORIG. STONE LAYING UPON THE GROUND ALONGSIDE OF PIPE. RECENTLY BURNED AREA. NO EVIDENCE OF BTs.</p>	<p>BASE 1</p>  <p>A USFS CONTROL POINT (SET DURING PRIOR SURVEY IN 2013) IS LOCATED ON THE SOUTHEASTERLY SIDE NEAR THE TOP OF A KNOLL. COMMUNICATION TOWERS ARE TO THE WEST, WITH A COLUMN OF BOULDERS ±6' NORTH OF THE POINT. ESTABLISHED GPS COORDINATES VIA OPUS PROCESSING THIS SURVEY.</p>
	<p>BASE 2</p> <p>FOUND A 1/2" REBAR (ORIGINAL UNKNOWN) ON TOP OF KNOLL WITH A GUARD STAKE. BUILT A ROCK COLLAR SURROUNDING REBAR. ESTABLISHED GPS COORDINATES VIA RTK OBSERVED CONTROL PROCESSING THIS SURVEY.</p>	<p>BASE 3</p>  <p>SET: 2-1/2" DIA. AL. CAP ATOP A 3/4" DIA. AL. ROD, FLUSH WITH THE GROUND, IN SADDLE OF A RIDGE, EAST OF ROAD. ESTABLISHED GPS COORDINATES VIA RTK OBSERVED CONTROL PROCESSING THIS SURVEY.</p>		



### TYPICAL CORNER MONUMENT CAP MARKINGS

THIS SHOWS AN ACTUAL-SIZE DEPICTION OF THE TYPICAL USFS 3-1/4" CAP (WITH SAMPLE MARKINGS) FOR THE BOUNDARY CORNERS SET PER THIS SURVEY. THE MARKINGS AROUND THE EXTERIOR OF THE CAPS ARE THE SAME ON ALL MONUMENTS SET PER THIS SURVEY. THESE CAPS WERE SET ON A 2-1/2" DIAMETER, 30" LONG ALUMINUM POST WITH OPEN FLARED END. A PLASTIC ENCASED 1" DIAMETER MAGNET IS PLACED AT THE BOTTOM OF THE MONUMENT TO AID IN FUTURE RECOVERY. SOME CORNER MONUMENTS UTILIZE A 3/4" DIAMETER, 24" LONG ALUMINUM RODS. ALL MONUMENTS WERE SET WITH THE TOP OF THE CAP ORIENTED NORTH SUCH THAT IT IS RIGHT-SIDE UP TO A PERSON STANDING SOUTH OF THE MONUMENT FACING NORTH. THE ORIGINAL MONUMENT, IF ANY, WAS BURIED OR PLACED ALONGSIDE THE NEW MONUMENT. USFS PROPERTY BOUNDARY (54-2) AND LAND SURVEY MONUMENT (54-9) DECALS WERE PLACED ON A "U" CHANNEL ALUMINUM POST NEAR EACH MONUMENT. IN EACH OF THE MONUMENT DESCRIPTION BLOCKS IS THE GEOGRAPHIC COORDINATE DATA BASE (GCDB) POINT NUMBER, A DEPICTION OF THE CAP MARKINGS SPECIFIC TO EACH CORNER, A PARAGRAPH DESCRIBING WHAT WAS FOUND, IF ANYTHING, THE DISTANCE AND DIRECTION OF ACCESSORIES, AND ANY OTHER INFORMATION PERTINENT IN UNDERSTANDING AND FOLLOWING THIS SURVEY.

RECORD OF SURVEY			
TOWNSHIP 14 SOUTH, RANGE 7 EAST, SALT LAKE MERIDIAN DEPENDENT RESURVEY AND SUBDIVISION OF SECTION 6			
PRICE RANGER DISTRICT	CARBON COUNTY	STATE OF UTAH	
 <b>U.S. DEPARTMENT OF AGRICULTURE</b> FOREST SERVICE - REGION 4 MANTI-LA SAL NATIONAL FOREST 599 WEST PRICE RIVER DRIVE, PRICE, UTAH 84501 435.637.2817 · 435.637.4940 Fax · www.fs.usda.gov/mantilasal			
SURVEYED BY: OBI/JS/TBMR	ZONE LEAD CHECK:	DATE: AUGUST 2021	
SURVEY DATE: 6/2020 TO 9/2020	CHECKED BY:	2 SHEET OF 2	
DRAWN BY: D. Hanrion			
1128 - T14SR0070E56-9 - 202001 MANT(Long Canyon Fuel)			