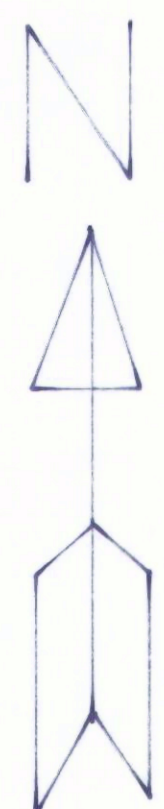


Ent 115697 Bk 611 Pg 762  
 Date: 07-FEB-2006 11:30AM  
 Fee: \$30.00 Check  
 Filed By: SR  
 SHARON MURDOCK, Recorder  
 CARBON COUNTY CORPORATION  
 For: TONI MILLS

Ent 115697 Bk P5 Pg 116  
 Date: 07-FEB-2006 11:30AM  
 Fee: \$30.00 Check  
 Filed By: SR  
 SHARON MURDOCK, Recorder  
 CARBON COUNTY CORPORATION  
 For: TONI MILLS

# DUSTY MILLS SUBDIVISION



MORGAN R. MOON  
 REGISTERED LAND SURVEYOR  
 No. 83-161293-2201

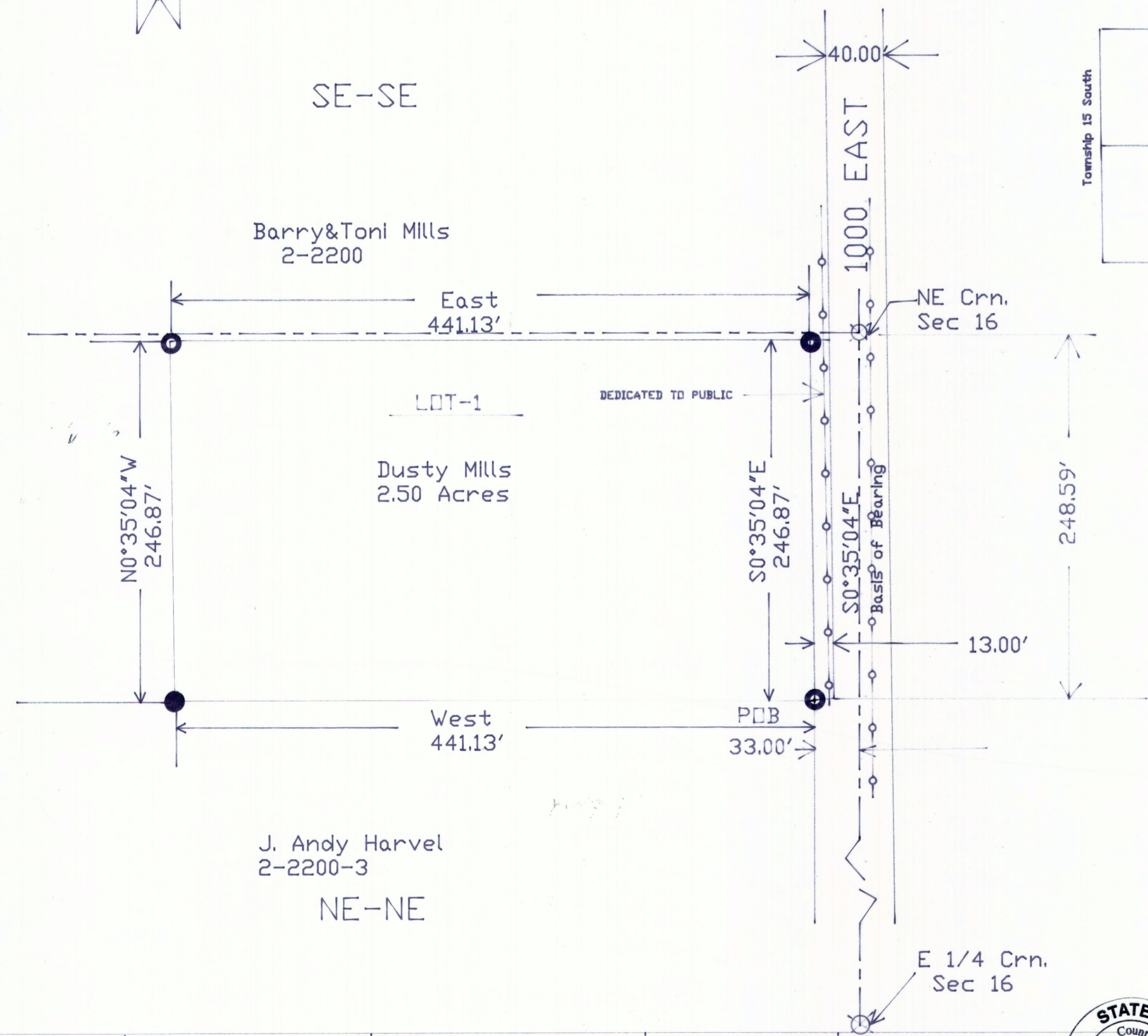

**CERTIFICATE**  
 I, Morgan R. Moon do hereby certify that I am a Registered Land Surveyor holding Certificate Number 161293 as prescribed under the laws of the State of Utah. I further certify that I have made a survey of Lot 1 shown and it is true and correct to the best of my knowledge.  
*Morgan R. Moon* Date 11/28/05

**DRAINAGE PLAN**  
 The residential structures built on this site will have a 2% slope for 10 feet away from all structures and an 18 inch by 20 feet culvert will be installed at the approaches off the county road.

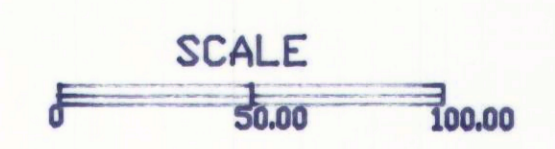
**BOUNDARY DESCRIPTION**  
 The following described tract of land located in Carbon County, Utah, which is in the Northeast Quarter of the Northeast Quarter of Section 16, Township 15 South, Range 10 East, Salt Lake Base and Meridian, described as follows: Beginning at a point which is located South 00°35'04" East 248.59 feet, base and Meridian, and West 33.00 feet from the Northeast Corner of said Section 16; thence West 441.13 feet; thence North 00°35'04" West 246.87 feet; thence East 441.13 feet; thence South 00°35'04" East 246.87 feet to the point of beginning, Containing 2.50 acres more or less.

**ACKNOWLEDGMENT AND DEDICATION**  
 known all men by these present, that we the TWO undersigned owners of the above described tract of land, having caused the same to be subdivided into lots, to be hereafter known as the Dusty Mills Subdivision, do hereby approve this Plat and dedicate for the perpetual use of the public the parcels of land shown and described. Said parcel has been previously used by the public as a prescriptive right of way, and is freely given.  
 In witness hereof we have hereunto set our hands this 7<sup>th</sup> day of Dec., 2005

*Barry Mills* *Toni Mills*  
 State of Utah SS  
 County of Carbon  
 on the 7<sup>th</sup> day of December, 2005 personally appeared before me the signers of the foregoing dedication who duly acknowledged to me that they did execute the same.  
*Red L. Sacco* 12-10-2005  
 Notary Public My Commission Expires



- LEGEND**
- CAPPED REBAR
  - SECTION CORNER
  - PROPERTY LINE
  - SECTION LINE
  - FENCE LINE



MORGAN MOON CO. L.L.C.  
 BOX 182 WELLINGTON, UT 84542  
 435-637-3437  
 DUSTY MILLS  
 SUBDIVISION

Drawn by MM Approved by MM  
 Drawing No. 02-3 Scale 1"=50.00'

CARBON COUNTY PLAT REVIEW COMMITTEE  
*Dave Lavanger* Chairman Date 1-10-06  
 OFFICE OF CARBON COUNTY ENGINEER  
*Evan E. Hansen* DATE 1/10/06  
 CARBON COUNTY COMMISSIONER/SURVEYOR  
*Steven J. Burge* DATE 1-12-06  
 CARBON COUNTY ATTORNEY  
*Gene Strate* DATE 1/12/06  
 COUNTY COMMISSION Presented to the County Commission, Planning, or (SPRC) on this 18<sup>th</sup> Day of January, 2006, at which time this subdivision was approved.  
*Michael J. Marshall* Chairman  
*Sharon Murdock* Attested: Recorder  
 Recorded 1/15/07  
 State of Utah, County of Carbon, Recorded and filed at the request of Barry Mills  
 Date 2-7-06 Time 11:30  
 Book 5 Page 116  
*Sharon Murdock* - 1-2-07  
 Sharon Murdock, County Recorder