

PLANNING COMMISSION
APPROVED THIS DAY OF May A.D. 1979
BY THE COUNTY PLANNING COMMISSION.
CHAIRMAN, COUNTY PLANNING COMM.

BOARD OF HEALTH
APPROVED THIS DAY OF May A.D. 1979
DIRECTOR, COUNTY BOARD OF HEALTH
James C. King R.S.

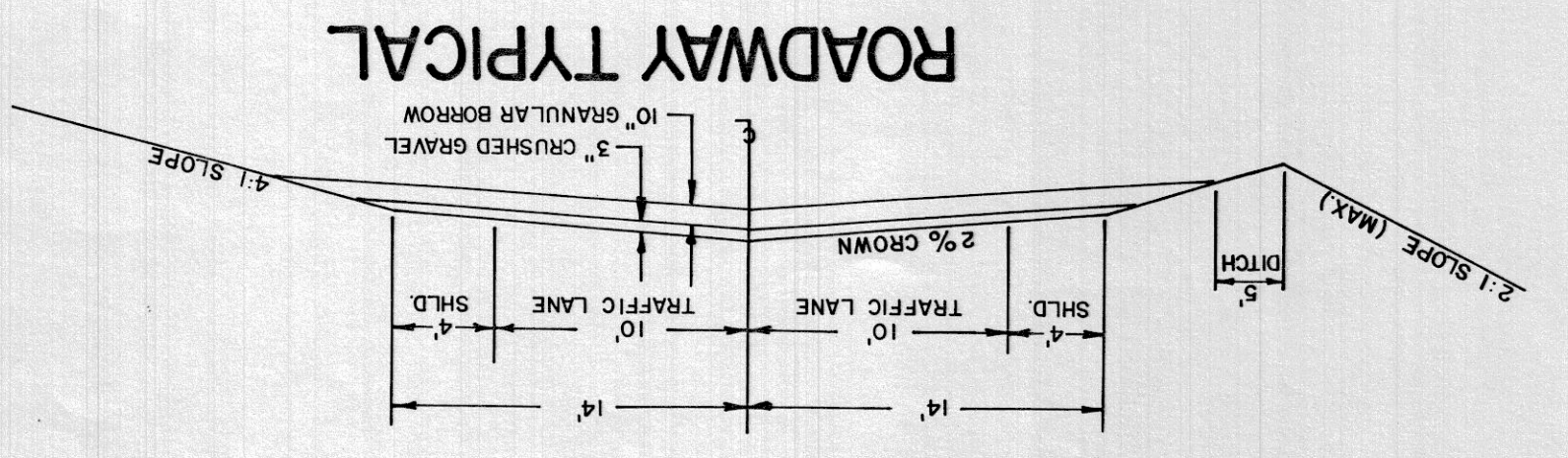
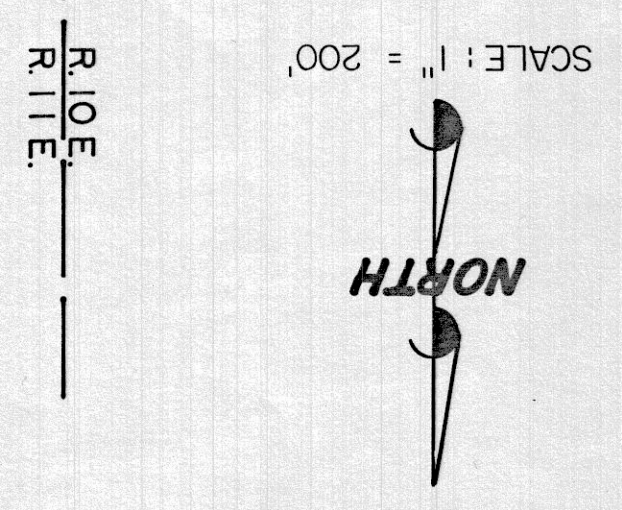
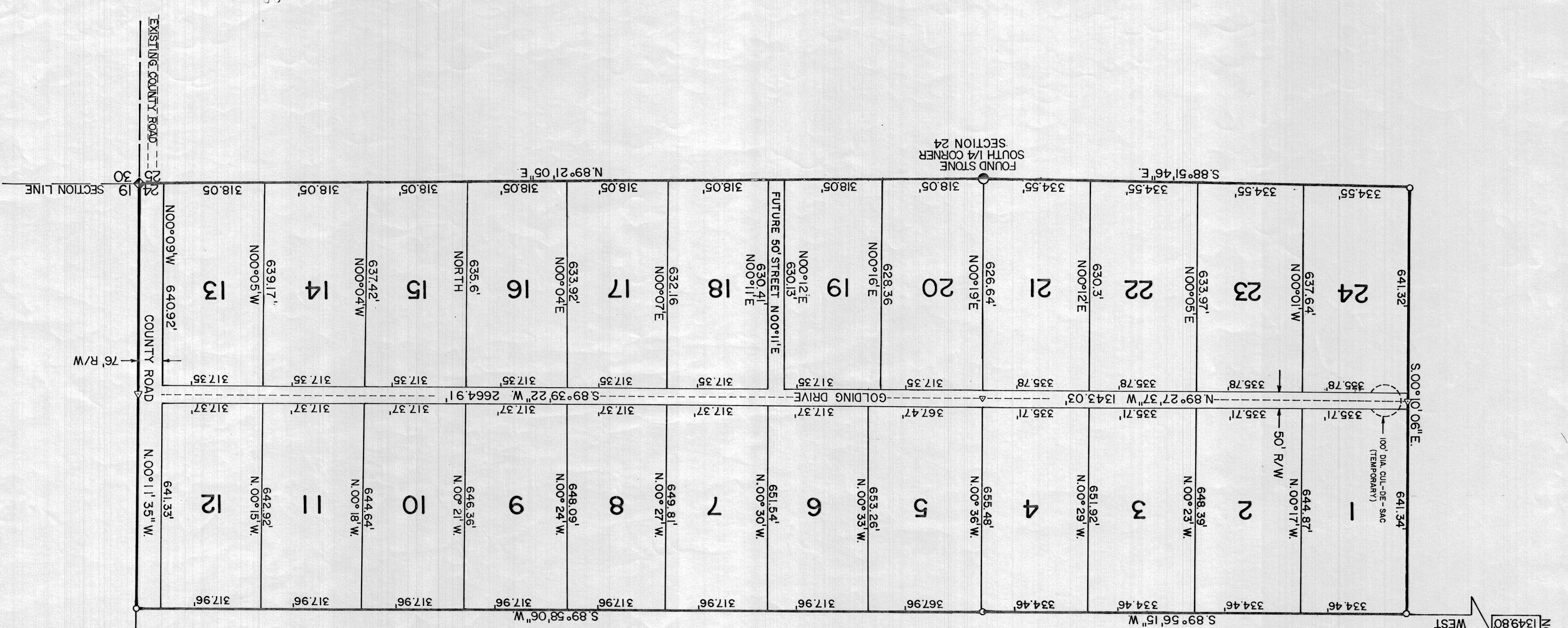
SURVEYOR'S CERTIFICATE
I HEREBY CERTIFY THAT THIS OFFICE HAS EXAMINED THIS PLAT AND IT IS CORRECT IN ACCORDANCE WITH INFORMATION ON FILE IN THIS OFFICE.
DATE 5/11/79
COUNTY SURVEYOR
W. P. Quinn

APPROVAL AS TO FORM
APPROVED AS TO FORM THIS DAY OF May A.D. 1979
COUNTY ATTORNEY
W. P. Quinn

COUNTY COMMISSION
PRESENTED TO THE BOARD OF COUNTY COMMISSIONERS THIS DAY OF May A.D. 1979 AT WHICH TIME THIS SUBDIVISION WAS APPROVED AND ACCEPTED.
CHAIRMAN, BOARD OF COUNTY COMMISSIONERS
Frank A. Ulrich

RECORDED # 149797
STATE OF UTAH, COUNTY OF Carbon
RECORDED AND FILED AT THE REQUEST OF Frank A. Ulrich
DATE May 11, 1979 TIME 3:50 P.M. BOOK 3 PAGE 192
FEE \$ 32.00

GOLDING ESTS.



NOTES:
1- ALL LOTS ARE BOUNDED BY A 10 FOOT EASEMENT FOR IRRIGATION AND UTILITIES.
2- ALL LOTS ARE SUBJECT TO ALL EXISTING EASEMENTS HOWEVER EVIDENCED.

Entry No. 149797
Indexed ✓
Abstracted ✓
ANN. FEE \$ 32.00
BOOK 3 OF Plats
PAGE 192
JUN 11 3 30 PM '79
STATE OF UTAH
COUNTY OF CARBON
FRANK A. ULRICH
REGISTERED LAND SURVEYOR

SURVEYOR'S CERTIFICATE

I, FRANK A. ULRICH do hereby certify that I am a Registered Land Surveyor, and that I hold Certificate No. 4108, as prescribed under the laws of the State of Utah. I further certify that by authority of the Owners, I have made a survey of the tract of land shown on this plat and described below, and subdivided said tract of land into lots and streets, hereafter to be known as

GOLDING ESTATES

and that the same has been correctly surveyed and staked on the ground as shown on this plat.

DESCRIPTION

THE SOUTH 1/2 OF THE SOUTH EAST 1/4 OF SECTION 24, TOWNSHIP 15 SOUTH, RANGE 10 EAST, S.L.B. & M. ALSO THE SOUTH EAST 1/4 OF THE SOUTH WEST 1/4 OF SECTION 24,

OWNER'S DEDICATION

Know all men by these presents that Frank A. Ulrich the undersigned owner of the above described tract of land, having caused same to be subdivided into lots and streets to be hereafter known as the

GOLDING ESTATES

do hereby dedicate for perpetual use of the public all parcels of land shown on this plat as intended for Public use. In witness whereof I have hereunto set my hand and seal this day of May A.D. 1979

Frank A. Ulrich
Notary Public

ACKNOWLEDGMENT

STATE OF UTAH }
County of Carbon }
On the day of May A.D. 1979, personally appeared before me, the undersigned Notary Public, in and for said County of Carbon, in said State of Utah, the signers of the above Owners' Dedication, Frank A. Ulrich in number, who duly acknowledged to me that they signed it freely and voluntarily and for the uses and purposes therein mentioned. MY COMMISSION EXPIRES April 1982 Frank A. Ulrich NOTARY PUBLIC RESIDING IN Carbon COUNTY

SALT LAKE BASE & MERIDIAN