

KENT SHORTS SUBDIVISION AMENDMENT 2

Ent. 866047, Bk. 1056, Pt. 54A
 Date: 8-14-2025 10:20:05AM
 Drawn by: M. Cody Ware
 Checked by: M. Cody Ware
 KARLA MEDLEY, CARBON COUNTY RECORDER
 CARBON COUNTY CORPORATION
 PORT MARK SHORTS

NARRATIVE

THE PURPOSE OF THIS PLAT IS TO MAKE THE FOLLOWING ADJUSTMENTS TO THE KENT SHORTS SUBDIVISION: TO CORRECT THE PROPERTY BOUNDARIES TO THE PLACE SHOWN IN THE OFFICIAL RECORDS OF THE CARBON COUNTY RECORDERS OFFICE. LOT 1 - AREA PREVIOUSLY REMOVED FROM SOUTHWEST CORNER FOR AN EXISTING SHED IS NOW RETURNING TO THE ORIGINAL BOUNDARY AS SHOWN ON THE KENT SHORTS SUBDIVISION FROM 2010.

CERTIFICATE OF SURVEY

I, M. CODY WARE, DO HEREBY CERTIFY THAT I AM A REGISTERED LAND SURVEYOR LICENSE NO. 4940888 AS PRESCRIBED BY THE LAWS OF THE STATE OF UTAH. I FURTHER CERTIFY THAT BY AUTHORITY OF THE RECORDERS, I HAVE MADE ADJUSTMENTS TO SAID SECTION AND TO SHOW ON THIS PLAT AND HAVE MADE ADJUSTMENTS TO SAID LOTS, HEREAFTER TO BE KNOWN AS THE

KENT SHORTS SUBDIVISION AMENDMENT 2

AND THAT THE SAME HAS BEEN CORRECTLY SURVEYED AND STAKED ON THE GROUND AS SHOWN HEREON.

M. CODY WARE
 DATE 8/14/25




ACKNOWLEDGMENT AND DEDICATION

KNOW ALL MEN BY THESE PRESENTS THAT WE, ALL OF THE UNDERSIGNED OWNERS OF THE SUBDIVISION LOTS SHOWN HEREON, HAVE CAUSED THE SAME LOTS TO BE AMENDED AND TO BE HEREAFTER KNOWN AS THE

KENT SHORTS SUBDIVISION AMENDMENT 2

IN WITNESS WHEREOF WE HAVE HEREUNTO SET OUR HANDS THIS 24 DAY OF AUGUST, 2025.

Mark Kent Shorts
 MARY DAWN SHORTS

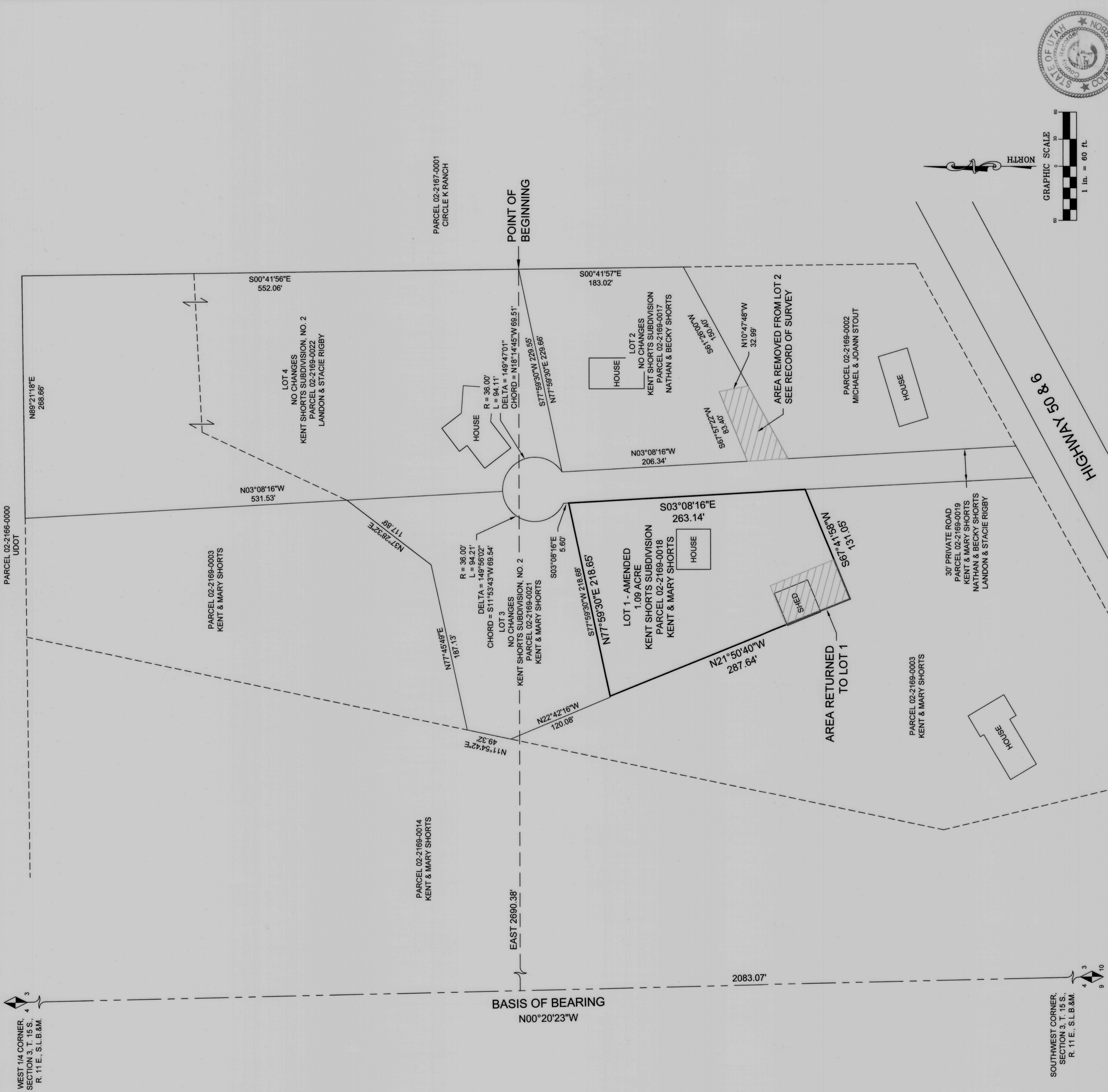


STATE OF UTAH } S.S.
 COUNTY OF CARBON }
 ON THE 24 DAY OF August 2025 PERSONALLY APPEARED BEFORE ME THE SIGNERS OF THE FOREGOING DEDICATION WHO DULY ACKNOWLEDGED TO ME THAT THEY DID EXECUTE THE SAME.

Herry Johnston
 NOTARY PUBLIC
 MY COMMISSION EXPIRES 12-14-2025

DRAWING RECORD NO.	1072123
DATE	8/14/25
DESCRIPTION	FLOTTED FOR REVIEW
BY	M.C.W.

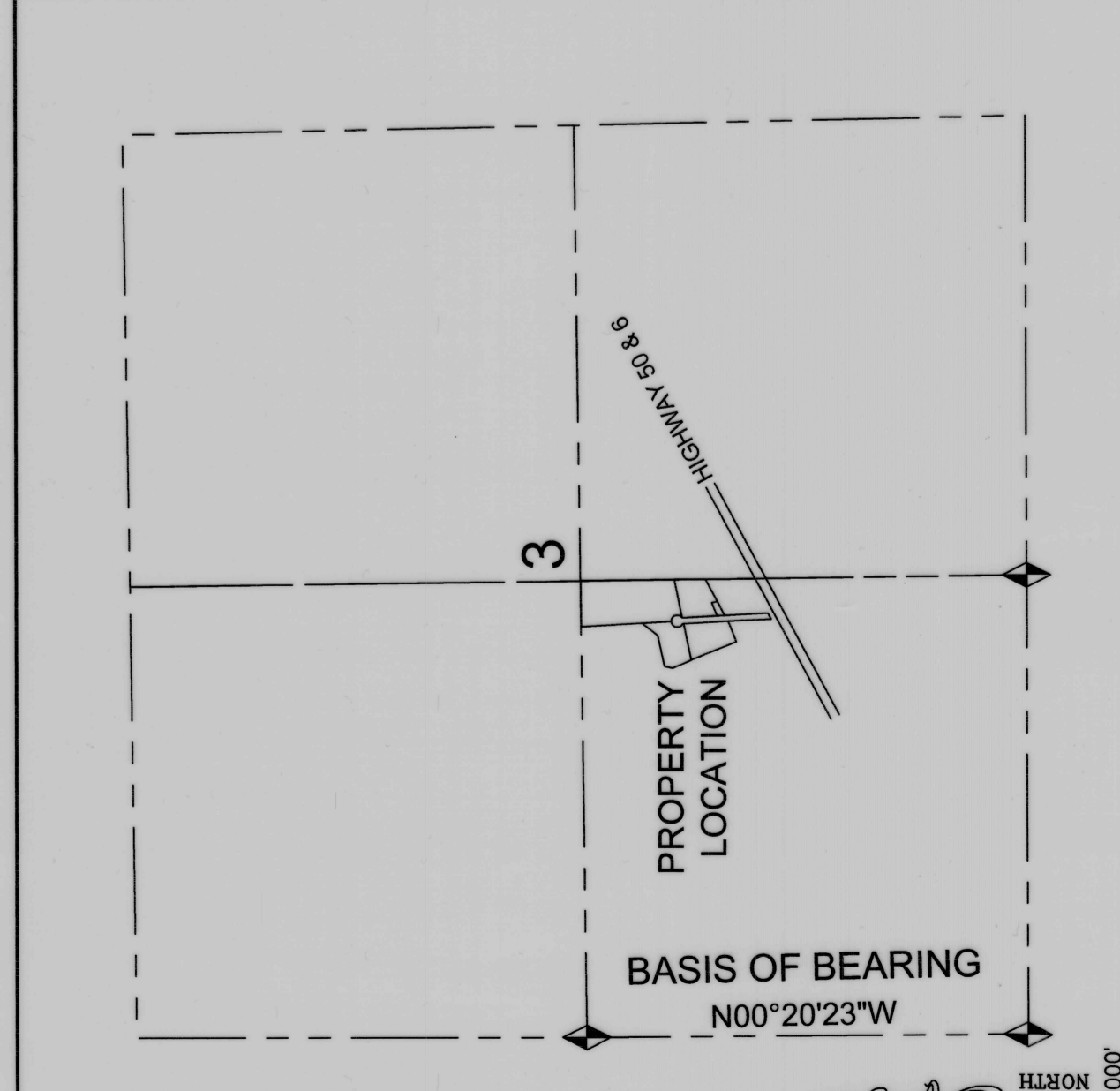
WARE SURVEYING, L.L.C.
 Phone: 435-920-4335
 Email: waresurveying@emerytelcom.net
 1344 North 1000 West
 Price, Utah 84501



LEGEND

- AMENDED LOT BOUNDARY
- SECTION LINE
- ADJOINING PARCEL LINE

VICINITY MAP



RECORDED # 8166047
 STATE OF UTAH, COUNTY OF CARBON. RECORDED AND FILED AT THE REQUEST OF:
 WARE SURVEYING, L.L.C.
 DATE 8/14/25 TIME 10:20:05 AM PAGE 1051 OF 1051

CARBON COUNTY PLANNING COMMISSION
 DATE 8-21-23

CARBON COUNTY ATTORNEY'S OFFICE
 DATE 8/14/25
 CHRISTIAN BRYNER

RICHARD TATTON-CHAIRMAN
 DATE 8-21-23
 Todd Thomas, Director Planning

CARBON COUNTY SURVEYOR
 DATE 8-21-23

RECORDED # 8166047
 STATE OF UTAH, COUNTY OF CARBON. RECORDED AND FILED AT THE REQUEST OF:
 WARE SURVEYING, L.L.C.
 DATE 8/14/25 TIME 10:20:05 AM PAGE 1051 OF 1051
 KARLA MEDLEY, CARBON COUNTY RECORDER