

KENT SHORTS SUBDIVISION AMENDMENT 2

Ent 866047 Bk 1056 Pg 548
 Date: 29-AUG-2023 10:20:05AM
 Feet: 452.00 Check Filed By: RO
 KARLA MEDLEY, Recorder
 CARBON COUNTY CORPORATION
 For: MARK SHORTS

WEST 1/4 CORNER,
 SECTION 3, T. 15 S.,
 R. 11 E., S.L.B.&M.

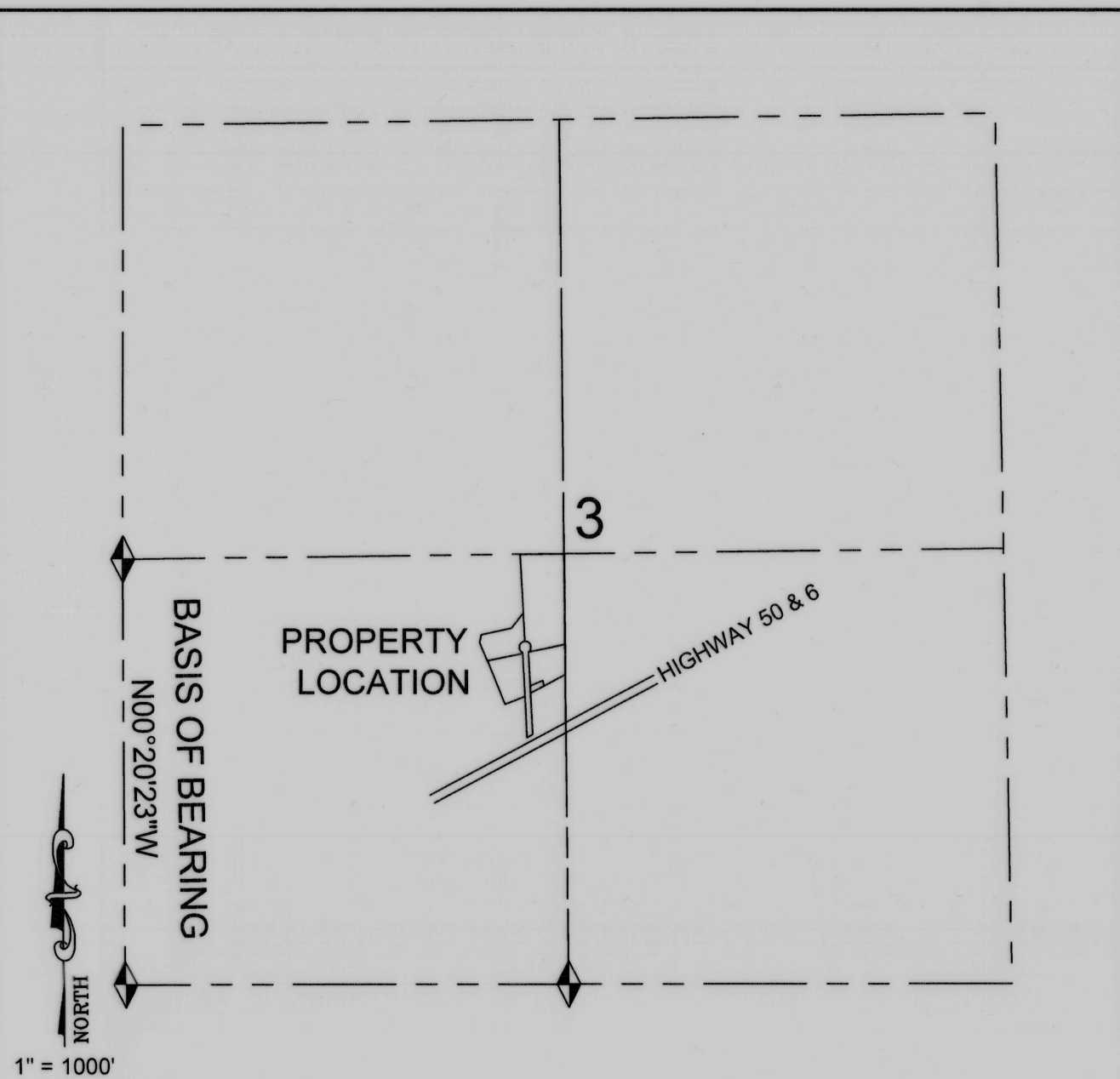
PARCEL 02-2166-0000
 UDOT

BASIS OF BEARING
 N00°20'23"W

SOUTHWEST CORNER,
 SECTION 3, T. 15 S.,
 R. 11 E., S.L.B.&M.

- LEGEND**
- AMENDED LOT BOUNDARY
 - - - SECTION LINE
 - - - ADJOINING PARCEL LINE

VICINITY MAP
 TOWNSHIP 15 SOUTH, RANGE 11 EAST, S.L.B.&M.



NARRATIVE

THE PURPOSE OF THIS PLAT IS TO MAKE THE FOLLOWING ADJUSTMENTS TO THE KENT SHORTS SUBDIVISION AMENDED RECORDED AT ENTRY 863567, BOOK 1041, PAGE 639 IN THE OFFICIAL RECORDS OF THE CARBON COUNTY RECORDER'S OFFICE: LOT 1 - AREA PREVIOUSLY REMOVED FROM SOUTHWEST CORNER FOR AN EXISTING SHED IS NOW RETURNING TO THE ORIGINAL BOUNDARY AS SHOWN ON THE KENT SHORTS SUBDIVISION FROM 2010.


CERTIFICATE OF SURVEY

I, M. CODY WARE, DO HEREBY CERTIFY THAT I AM A REGISTERED LAND SURVEYOR, LICENSE NO. 4940888 AS PRESCRIBED BY THE LAWS OF THE STATE OF UTAH. I FURTHER CERTIFY THAT BY AUTHORITY OF THE OWNER(S), I HAVE MADE A SURVEY OF THE SUBDIVISION AND LOTS SHOWN ON THIS PLAT AND HAVE MADE ADJUSTMENTS TO SAID LOTS, HEREAFTER TO BE KNOWN AS THE:

KENT SHORTS SUBDIVISION AMENDMENT 2

AND THAT THE SAME HAS BEEN CORRECTLY SURVEYED AND STAKED ON THE GROUND AS SHOWN HEREON.

M. Cody Ware
 M. CODY WARE
 DATE: 8/14/23




ACKNOWLEDGMENT AND DEDICATION

KNOW ALL MEN BY THESE PRESENTS THAT WE, ALL OF THE UNDERSIGNED OWNERS OF THE SUBDIVISION LOTS SHOWN HEREON, HAVE CAUSED THE SAME LOTS TO BE AMENDED AND TO BE HEREAFTER KNOWN AS THE:

KENT SHORTS SUBDIVISION AMENDMENT 2

IN WITNESS WHEREOF WE HAVE HEREUNTO SET OUR HANDS THIS 29 DAY OF Aug, 2023.

Mark Kent Shorts
 MARK KENT SHORTS
Mary Dawn Shorts
 MARY DAWN SHORTS



STATE OF UTAH } s.s.
 COUNTY OF CARBON }
 ON THE 29 DAY OF August, 2023 PERSONALLY APPEARED BEFORE ME THE SIGNERS OF THE FOREGOING DEDICATION WHO DULY ACKNOWLEDGED TO ME THAT THEY DID EXECUTE THE SAME.
Doris Johnston
 NOTARY PUBLIC
 MY COMMISSION EXPIRES 12-14-2025

DRAWING RECORD		DESCRIPTION	BY
NO.	DATE		
1	07-27-23	PLOTTED FOR REVIEW	M.C.W.

CARBON COUNTY ATTORNEY'S OFFICE <i>Christian Bryner</i> CHRISTIAN BRYNER DATE: 8/21/23	CARBON COUNTY PLANNING COMMISSION <i>Todd Thorne</i> TODD THORNE, CHAIRMAN DATE: 8-21-23	CONTRACT CARBON COUNTY SURVEYOR <i>Mark Ware</i> MARK WARE DATE: 8-21-23	RECORDED # <u>866047</u> STATE OF UTAH, COUNTY OF CARBON. RECORDED AND FILED AT THE REQUEST OF: MARK SHORTS DATE: 8/29/23 TIME: 10:20A BOOK: 1056 PAGE: 548 KARLA MEDLEY, CARBON COUNTY RECORDER
---	---	---	--

WARE SURVEYING, L.L.C.
 Phone: 435-820-4335
 Email: waresurveying@emerytel.com.net
 1344 North 1000 West
 Price, Utah 84501