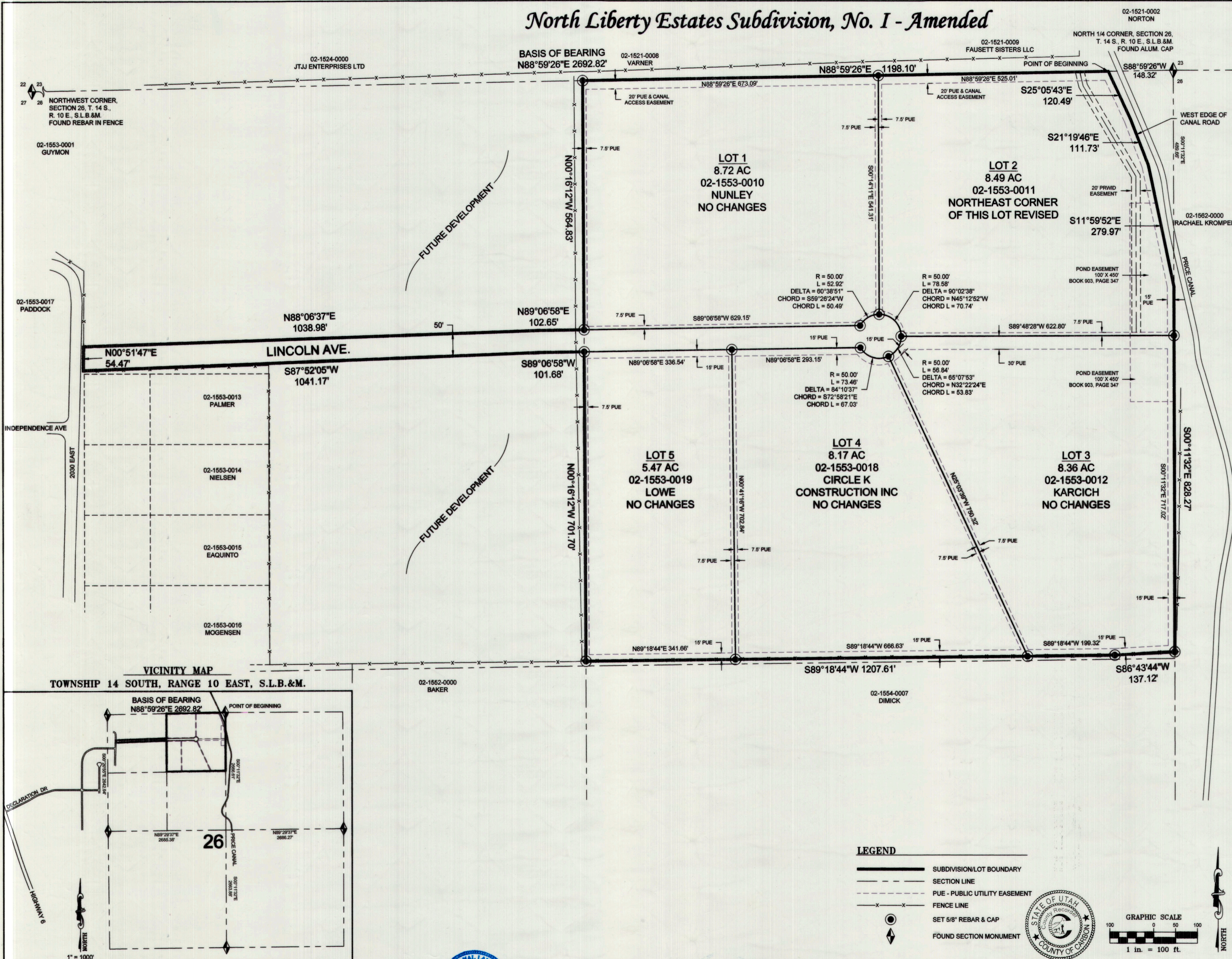


North Liberty Estates Subdivision, No. 1 - Amended



NARRATIVE
 THE PURPOSE OF THIS PLAT IS TO REVISE THE NORTHEAST CORNER OF LOT 2 OF THE "NORTH LIBERTY ESTATES SUBDIVISION, NO. 1" PLAT TO REFLECT THE TRIANGULAR PORTION OF LAND THAT WAS DEED TO RACHAEL E. KROMPEL AT ENTRY 841181, BOOK 905, PAGE 260 IN THE OFFICIAL RECORDS OF THE CARBON COUNTY RECORDER.

CERTIFICATE OF SURVEY
 I, M. CODY WARE, DO HEREBY CERTIFY THAT I AM A PROFESSIONAL LAND SURVEYOR, LICENSE NO. 4940888 AS PRESCRIBED BY THE LAWS OF THE STATE OF UTAH. I FURTHER CERTIFY THAT BY AUTHORITY OF THE OWNER(S), I HAVE MADE A SURVEY OF THE TRACT OF LAND SHOWN ON THIS PLAT AND DESCRIBED BELOW, AND SUBDIVIDED SAID TRACT OF LAND INTO LOT(S) AND STREET(S), HEREAFTER TO BE KNOWN AS THE:


NORTH LIBERTY ESTATES SUBDIVISION, NO. 1 - AMENDED
 AND THAT THE SAME HAS BEEN CORRECTLY SURVEYED AND STAKED ON THE GROUND AS SHOWN HEREON.

BOUNDARY DESCRIPTION
 A PORTION OF THE NORTHWEST QUARTER OF SECTION 26, TOWNSHIP 14 SOUTH, RANGE 10 EAST, SALT LAKE BASE AND MERIDIAN, CARBON COUNTY, UTAH AND BEING MORE PARTICULARLY DESCRIBED AS FOLLOWS:

BEGINNING AT A POINT AT THE INTERSECTION OF THE WEST EDGE OF THE PRICE CANAL ROAD AND THE NORTH LINE OF SAID SECTION 26, SAID POINT LIES SOUTH 88°59'26" WEST 148.32 FEET FROM AN ALUMINUM CAP AT THE NORTH QUARTER CORNER OF SAID SECTION 26, AND RUNNING THENCE SOUTH 25°05'43" EAST 120.49 FEET ALONG SAID EDGE OR ROAD; THENCE SOUTH 21°19'46" EAST 111.73 FEET ALONG SAID EDGE OF ROAD; THENCE SOUTH 11°59'52" EAST 279.97 FEET ALONG SAID EDGE OF ROAD TO THE EAST LINE OF THE NORTHWEST QUARTER OF SAID SECTION 26; THENCE SOUTH 00°11'32" EAST 828.27 FEET TO AN EXISTING FENCE; THENCE SOUTH 86°43'44" WEST 137.12 FEET ALONG SAID FENCE; THENCE SOUTH 89°18'44" WEST 1207.61 FEET ALONG SAID FENCE; THENCE NORTH 00°16'12" WEST 701.70 FEET; THENCE SOUTH 89°06'58" WEST 101.68 FEET; THENCE SOUTH 87°52'05" WEST 1041.17 FEET TO THE EASTERLY RIGHT-OF-WAY OF 2030 EAST; THENCE NORTH 00°51'47" EAST 54.47 FEET ALONG SAID RIGHT-OF-WAY; THENCE NORTH 88°06'37" EAST 1038.98 FEET; THENCE NORTH 89°06'58" EAST 102.65 FEET; THENCE NORTH 00°16'12" WEST 564.83 FEET; THENCE NORTH 88°59'26" EAST 1198.10 FEET TO THE POINT OF BEGINNING.

CONTAINS: 41.46 ACRES, MORE OR LESS, AS DESCRIBED.

M. Cody Ware
 M. CODY WARE
 DATE



ACKNOWLEDGMENT AND DEDICATION
 KNOW ALL MEN BY THESE PRESENTS, THAT _____ THE UNDERSIGNED OWNER(S) OF THE ABOVE DESCRIBED TRACT OF LAND, HAVING CAUSED THE SAME TO BE SUBDIVIDED INTO LOT(S) AND STREET(S) TO BE HEREAFTER KNOWN AS THE:

NORTH LIBERTY ESTATES SUBDIVISION, NO. 1 - AMENDED

DO HEREBY APPROVE THIS PLAT, AND DEDICATE FOR THE PERPETUAL USE OF THE PUBLIC THE STREET SHOWN HEREON.

IN WITNESS WHEREOF WE HAVE HEREUNTO SET OUR HANDS THIS 29th DAY OF May 2018.

[Signatures]
 FOR CIRCLE K CONSTRUCTION, INC.

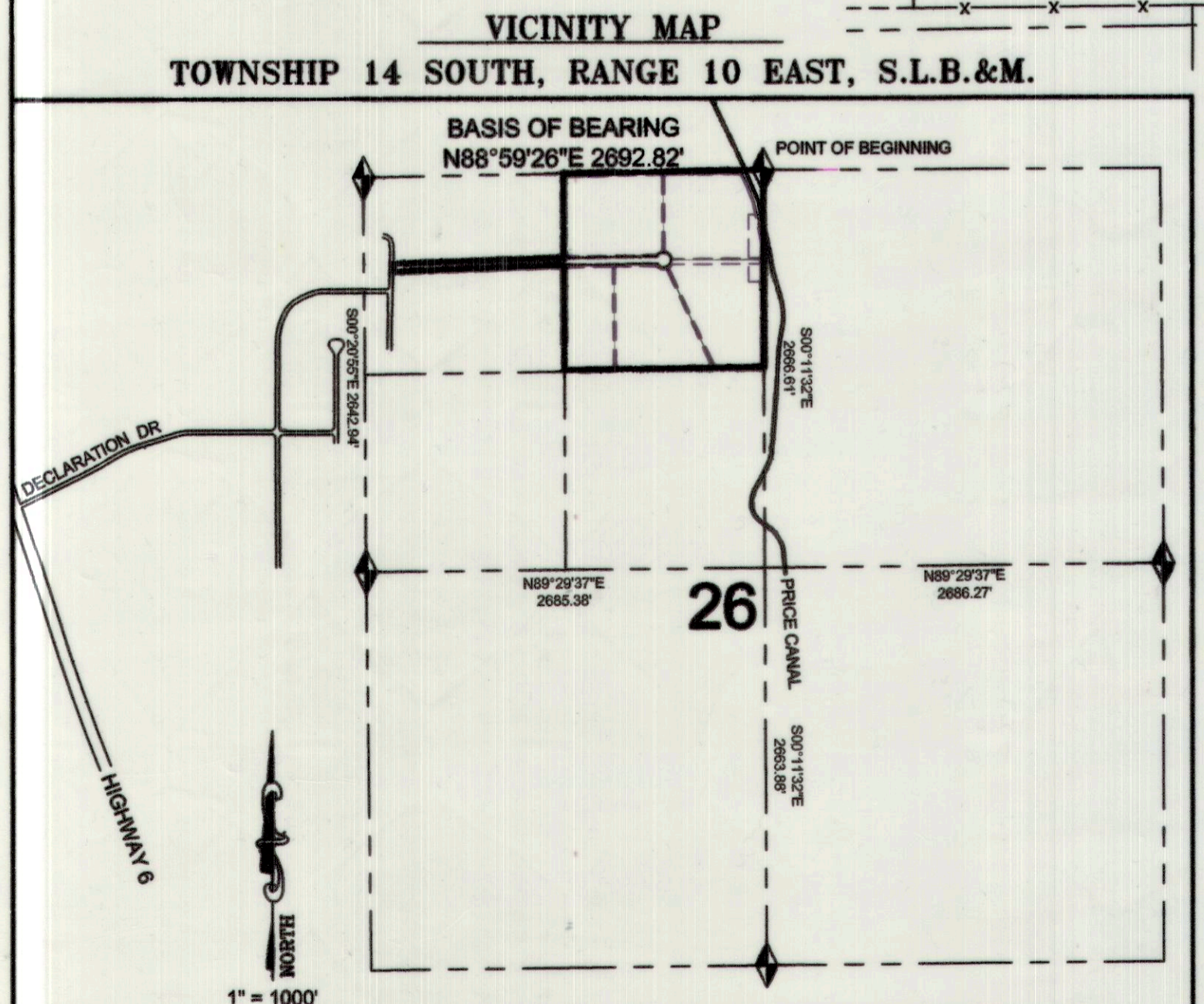
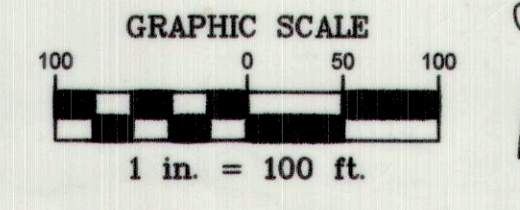
EN 841961 B 905 p 135
 Date: 14-MAY-2018 2:13:35PM
 Fee: \$50.00 Check Filed By: CR
 CARBON COUNTY RECORDER, Recorder
 CARBON COUNTY CORPORATION
 For: CIRCLE K CONSTRUCTION INC

STATE OF UTAH } S.S.
 COUNTY OF CARBON }
 ON THE 29th DAY OF May, 2018 PERSONALLY APPEARED BEFORE ME THE SIGNERS OF THE FOREGOING DEDICATION WHO DULY ACKNOWLEDGED TO ME THAT THEY DID EXECUTE THE SAME.

[Signatures]
 NOTARY PUBLIC MY COMMISSION EXPIRES



- LEGEND**
- SUBDIVISION/LOT BOUNDARY
 - - - SECTION LINE
 - - - PUE - PUBLIC UTILITY EASEMENT
 - x - x - FENCE LINE
 - SET 5/8" REBAR & CAP
 - FOUND SECTION MONUMENT



CARBON COUNTY PLANNING COMMISSION <i>Richard Tatton</i> RICHARD TATTON, CHAIRMAN DATE: 5-31-18	OFFICE OF CARBON COUNTY ENGINEER <i>Curtis Page</i> CURTIS PAGE DATE: 4/12/18	CARBON COUNTY SURVEYOR <i>Lee M. Swasey</i> LEE M. SWASEY DATE: 5/30/18	CARBON COUNTY ATTORNEY <i>Gene Strate</i> GENE STRATE DATE: 5/31/18	COUNTY COMMISSION PRESENTED TO THE CARBON COUNTY COMMISSION THIS DAY OF May 2018, AT WHICH TIME THIS SUBDIVISION WAS APPROVED AND ACCEPTED. <i>[Signature]</i> CHAIRMAN	ATTEST: SETH OVSON DATE: 6/14/18	RECORDED # STATE OF UTAH, COUNTY OF CARBON. RECORDED AND FILED AT THE REQUEST OF: <i>Gopher Kriehipes</i> DATE: 6/14/18 TIME: 2:13:35 BOOK: 907 PAGE: 135 COUNTY RECORDER	WARE SURVEYING, L.L.C. Phone: 435-820-4335 Email: waresurveying@emerytelcom.net 1344 North 1000 West Price, Utah 84501
---	--	--	--	--	-------------------------------------	---	--