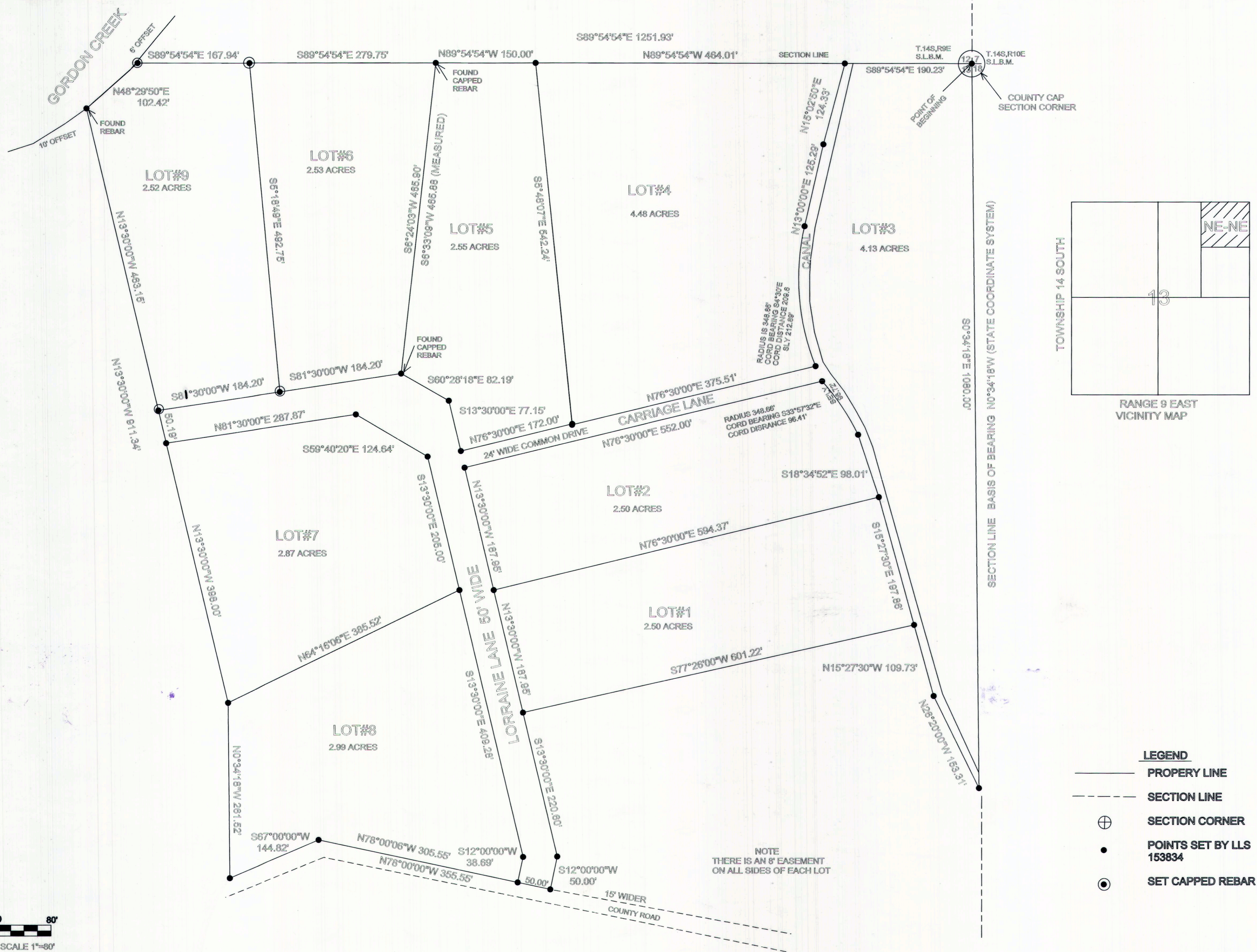



RON GIACOLETTO SUBDIVISION AMENDMENT NO. 1



0 80'
SCALE 1"=80'

NOTE
THERE IS AN 8' EASEMENT
ON ALL SIDES OF EACH LOT

- LEGEND**
- PROPERTY LINE
 - - - SECTION LINE
 - ⊕ SECTION CORNER
 - POINTS SET BY LLS 153834
 - ⊙ SET CAPPED REBAR

SURVEYOR'S CERTIFICATE

I MORGAN R. MOON DO HEREBY CERTIFY THAT I AM A PROFESSIONAL SURVEYOR HOLDING CERTIFICATE NUMBER 161293 AS PRESCRIBED UNDER THE LAWS OF THE STATE OF UTAH, I FURTHER CERTIFY THAT BY THE AUTHORITY OF THE OWNERS, I HAVE MADE A SURVEY OF LOTS 6 AND 9 AS SHOWN ON THIS PLAT AND DESCRIBED BELOW, AND SUBDIVIDED SAID TRACT OF LAND INTO LOTS AND STREETS, HEREAFTER TO BE KNOWN AS:

RON GIACOLETTO SUBDIVISION

AND THE SAME HAS BEEN CORRECTLY SURVEYED AND STAKED ON THE GROUND AS SHOWN ON THIS PLAT.

Ent 811002 Bl 748 Pg 797
Date: 11-10-2011 11:16:53AM
Fees: \$37.00 Cash
Filed By: VB
VICKI BARNETT, Recorder
CARBON COUNTY CORPORATION
For: KEVIN CALLAHAN

BEGINNING AT NORTHEAST CORNER OF SECTION 13, TOWNSHIP 14 SOUTH, RANGE 9 EAST, SALT LAKE BASE AND MERIDIAN; THENCE S0°34'18"E ALONG THE EAST BOUNDARY OF SAID SECTION 13 1080.00 FEET TO THE WEST BANK OF THE CANAL, THENCE N26°20'W ALONG SAID CANAL 153.31 FEET, THENCE N15°27'30"W ALONG SAID CANAL 109.73 FEET, THENCE S77°26'W 601.22 FEET, THENCE S13°30'E 220.60 FEET, THENCE S12°00'W 50.00 FEET TO THE NORTH SIDE OF THE COUNTY ROAD, THENCE N78°00'W ALONG SAID COUNTY ROAD 355.55 FEET, THENCE S67°00'W ALONG SAID ROAD 144.82 FEET, THENCE N0°34'18"W 281.52 FEET, THENCE N13°30'W 911.34 FEET TO THE SOUTH BANK OF GORDON CREEK, THENCE N48°29'50"E ALONG SAID BANK 102.42 FEET TO THE NORTH BOUNDARY OF SAID SECTION 13, THENCE S89°54'54"E ALONG SAID BOUNDARY 1251.93 FEET TO THE POINT OF BEGINNING. CONTAINING 28.80 ACRES, SITUATED IN CARBON COUNTY, UTAH. BASIS OF BEARING IS STATE COORDINATE SYSTEM, N0°34'18"W BETWEEN THE EAST QUARTER CORNER AND THE NORTHEAST CORNER OF SECTION 13, T14S, R9E, S.L.B.M.

5/12/2011 DATE
Morgan R. Moon MORGAN R. MOON

OWNERS DEDICATION

KNOWN ALL MEN BY THESE PRESENT THAT I, THE MAN UNDERSIGNED OWNER () OF THE ABOVE DESCRIBED TRACT OF LAND, HAVING CAUSED SAME TO BE SUBDIVIDED INTO LOTS AND STREETS TO HEREAFTER BE KNOWN AS THE


RON GIACOLETTO SUBDIVISION

IN WITNESS WHEREBY, HAVE HEREUNTO SET _____ THIS _____ DAY OF _____ A.D. 20____

Kevin Callahan KAC

ACKNOWLEDGMENT

STATE OF UTAH S.S.
COUNTY OF Carbon
ON THIS 25th DAY OF May A.D. 2011, PERSONALLY APPEARED BEFORE ME, THE UNDER SIGNED NOTARY PUBLIC, IN AND FOR SAID COUNTY OF Carbon IN SAID STATE OF UTAH, THE SIGNER () OF THE ABOVE OWNERS DEDICATION one IN SAID NUMBER, WHO DULY ACKNOWLEDGED TO ME THAT Kevin Callahan SIGNED IT FREELY AND VOLUNTARILY AND FOR THE USES AND PURPOSES THEREIN MENTIONED. Frankie Hathaway



PREPARED BY:
MORGAN MOON CO. L.L.C.
BOX 182 WELLINGTON, UTAH 84542
435-637-3434

CARBON COUNTY PLANNING COMMISSION
Richard Tatton 5-25-11
RICHARD TATTON CHAIRMAN DATE

OFFICE OF CARBON COUNTY ENGINEER
Ben Grimes 5/25/11
BEN GRIMES, DEPUTY CARBON COUNTY SURVEYOR DATE

CARBON COUNTY ATTORNEY
Gene Strate 5/25/11
GENE STRATE DATE

COUNTY COMMISSION PRESENTED TO THE CARBON COUNTY COMMISSION
THIS _____ DAY OF _____ 2011, AT WHICH TIME THIS SUBDIVISION WAS APPROVED.
Robert P. Pero
COMMISSION CHAIRMAN ATTESTED ROBERT P. PERO, CLERK

RECORDED
STATE OF UTAH, COUNTY OF CARBON, RECORDED AT THE REQUEST OF
KEVIN CALLAHAN
DATE 6-14-11 TIME _____ BOOK 748 PAGE 797
Vicki Barnett
VICKIE BARNETT, COUNTY RECORDER

MORGAN R. MOON
REGISTERED LAND SURVEYOR
No. 83-161293-2201

18-14-9
 RON GIACOLETTO SUB. AM. END. #1
 ERI 22