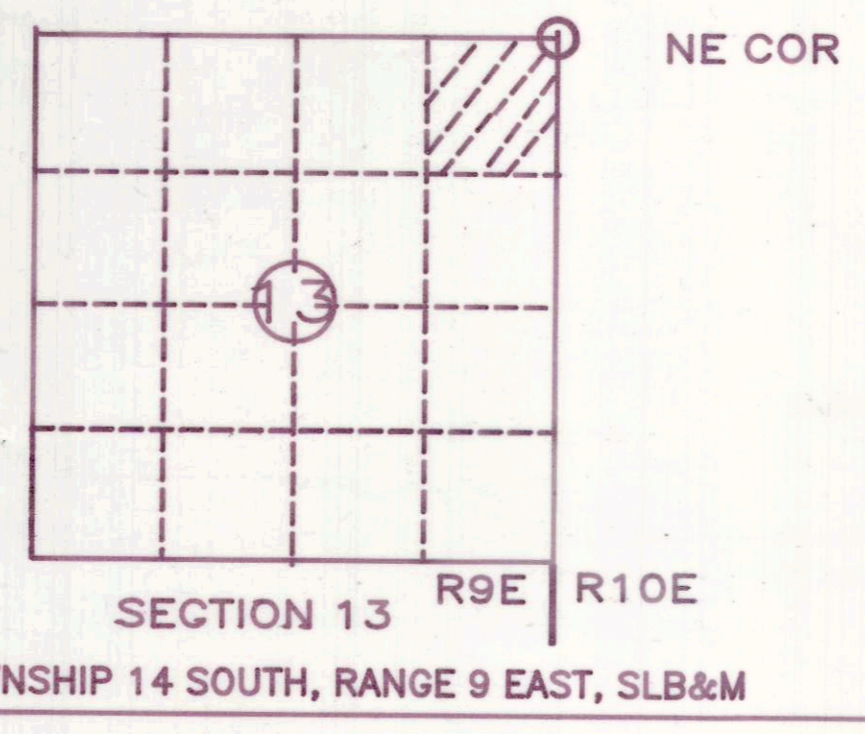


Ent 126405 Bk 659 Pg 387
 Date: 07-NOV-2007 8:25AM
 Fees: \$30.00 Check
 Filed By: CW
 VIRKI BARNETT, Recorder
 CARBON COUNTY CORPORATION
 For: RON GIACOLETTO

Ent 126405 Bk P5 Pg 162
 Date: 07-NOV-2007 8:29AM
 Fees: \$30.00 Check
 Filed By: CW
 VIRKI BARNETT, Recorder
 CARBON COUNTY CORPORATION
 For: RON GIACOLETTO

COR FD CC CAP
 NE COR SEC 13, T14S, R9E, SLB&M



RON GIACOLETTO SUBDIVISION NO. 2

SURVEYOR'S CERTIFICATE

I, ALBERT J. SPENSKO DO HEREBY CERTIFY THAT I AM A PROFESSIONAL LAND SURVEYOR AND THAT I HOLD CERTIFICATE NO. 146652, AS PRESCRIBED UNDER THE LAWS OF THE STATE OF UTAH, I FURTHER CERTIFY THAT BY THE AUTHORITY OF THE OWNERS, I HAVE MADE A SURVEY OF THE TRACT OF LAND SHOWN ON THIS PLAT AND DESCRIBED BELOW, SUBDIVIDED SAID TRACT OF LAND INTO LOTS AND STREET, AND FOUND THE CONDITIONS TO EXIST AS NOTED ON THE PLAT, HEREAFTER TO BE KNOWN AS.

RON GIACOLETTO NO. 2

AND THAT THE SAME HAS BEEN CORRECTLY SURVEYED AND STAKED ON THE GROUND AS SHOWN ON THIS PLAT.

Date: Oct 23, 2007
Albert J. Spensko
 Albert J. Spensko, 12 5th Ave, Helper, Utah 84526

DESCRIPTION

The following described parcel of property is located in Carbon County, State of Utah, in the NE1/4 NE1/4 of Section 13, Township 14 South, Range 9 East, SLB&M. Basis of Bearing is S0°34'18"E between the NE Cor and the SE Corner of the NE1/4 NE1/4 of Section 13.

Beginning at a point located S0°34'18"E 815.56 feet along the section line and S77°26'W 348.49 feet more or less from the Northeast Corner of Section 13, Township 14 South, Range 9 East, SLB&M., said beginning point is the corner of an existing fence line, said point being the northwest corner of Ron Giacometto property, running thence S77°26'00"W 349.70 feet to the east right of way of the County Road, thence S13°30'00"E 276.30 feet more or less along said right of way to the north right of way of the Gordon Creek County Road, thence Southeasterly along said right of way 386.58 feet to a point located S12°35'25"E 449.93 feet from the beginning, thence N12°35'25"W 449.93 feet along the existing fence line to the point of beginning.

ACKNOWLEDGMENT AND DEDICATION

KNOW ALL MEN BY THESE PRESENT, THAT RON GIACOLETTO, CARBONVILLE, CARBON COUNTY THE UNDERSIGNED OWNERS OF THE ABOVE DESCRIBED TRACT OF LAND, HAVING CAUSED THE SAME TO BE SUBDIVIDED INTO A LOT, TO BE HEREAFTER KNOWN AS THE RON GIACOLETTO NO. 2 SUBDIVISION, DO HEREBY APPROVE THIS PLAT AND DEDICATE FOR PERPETUAL USE OF PUBLIC PARCELS OF LAND SHOWN ON THIS PLAT FOR PUBLIC USE.

IN WITNESS WHEREBY I HAVE HEREUNTO SET my hand THIS 26th DAY OF October AD 2007

R. C. Giacometto
R. C. GIACOLETTO

ACKNOWLEDGEMENT

STATE OF UTAH S.S.
 County of Carbon
 On the 26th day of Oct. A.D., 2007, personally appeared before me, the undersigned Notary Public, in and for the County of Carbon in said State of Utah, the signer() of the above Oner's Dedication, in number, who duly acknowledge to me that signed it freely and voluntarily and for the uses therein mentioned.

MY COMMISSION EXPIRES Frankie Hathaway 12/2/2009
FRANKIE HATHAWAY
 NOTARY PUBLIC
 Residing in Carbon County



SALT LAKE BASE AND MERIDIAN

MICHAEL EUGENE FORBUSH
 2-0634-0001

2.907 ac.
 RON GIACOLETTO NO.2


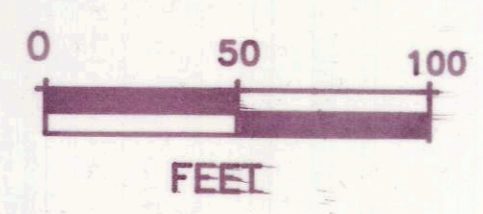
RON GIACOLETTO

S77°26'W 349.70'

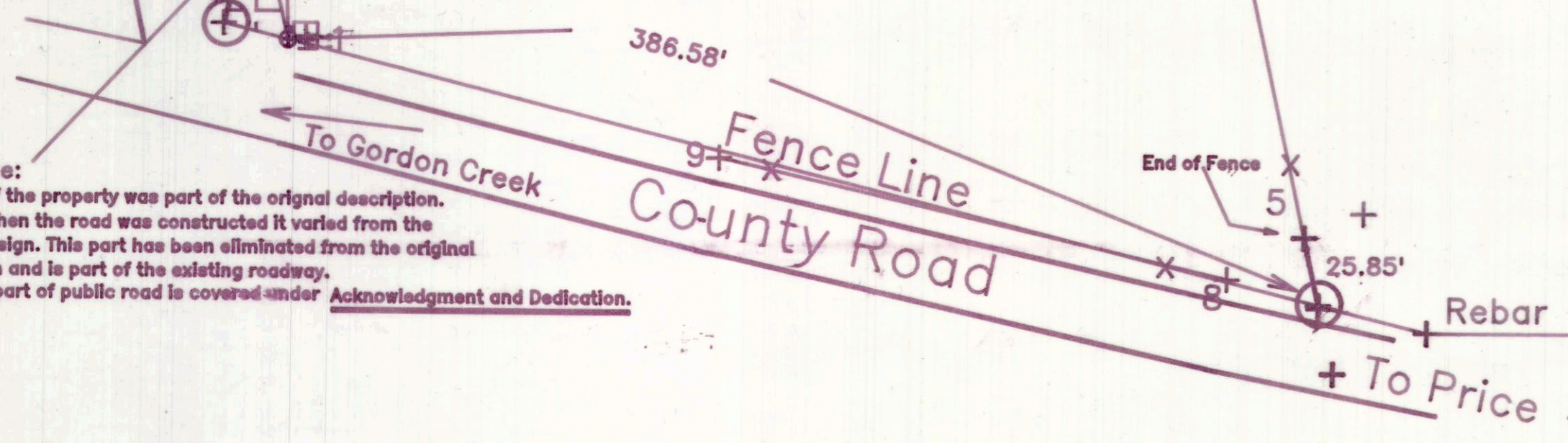
N 12°35'25.0" W 449.934

815.56'
 Basis of Bearing
 S00°34'18"E

- NO. Ref Pts
- ⊕ Property Corners
5/8" Rebar W/Cap
- ✕ Existing fence
- ⊙ Section Cor



Note:
 This part of the property was part of the original description. However when the road was constructed it varied from the original design. This part has been eliminated from the original description and is part of the existing roadway. Its use as part of public road is covered under Acknowledgment and Dedication.



SE COR NE1/4-NE1/4 SEC 13, T14S, R9E., SLB&M.

Revised 10/23/07 Giacol1

SITE PLAN REVIEW COMMITTEE
 APPROVED THIS 24th DAY OF October, 2007
 BY THE PLAN SITE REVIEW COMMITTEE
DAVE LEVANGER, CHAIRMAN

COUNTY ENGINEER'S OFFICE
 APPROVED THIS 25th DAY OF OCTOBER, 2007
 BY THE COUNTY ENGINEER'S OFFICE
CURTIS PAGE, COUNTY ENGINEER

RECORDED #
 STATE OF UTAH, COUNTY OF
 RECORDED AND FILED AT THE REQUEST OF
 DATE TIME BOOK PAGE
 FEE COUNTY RECORDER