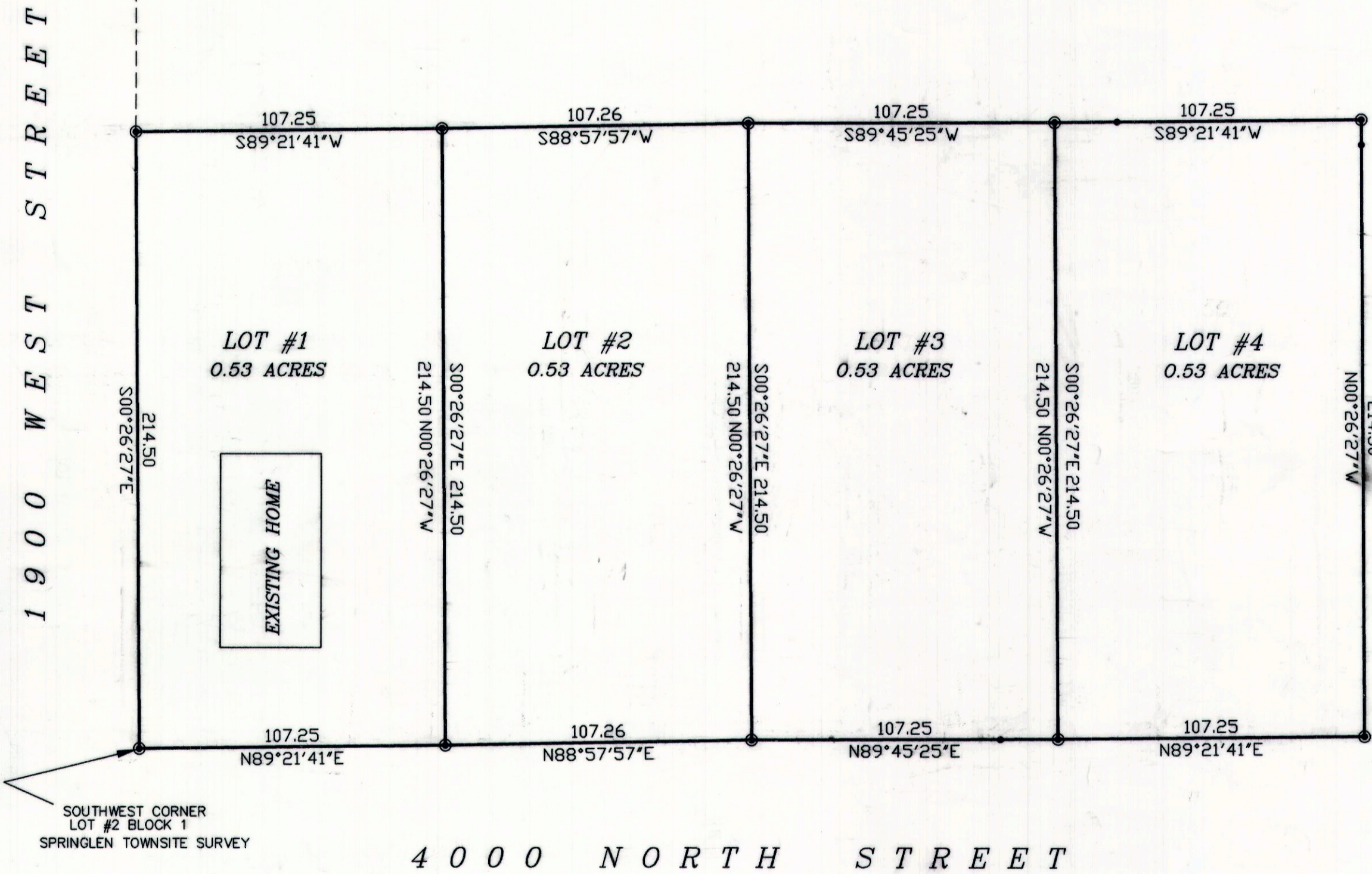
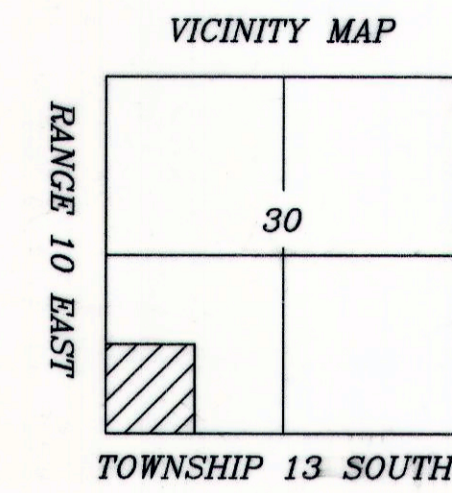


Ent 120867 & P635 Pg 155
 Date: 15-DEC-2006 11:22AM
 Fee: \$33.00 Check
 Filed By: SR
 SHARON MURDOCK, Recorder
 CARBON COUNTY CORPORATION
 For: SHARON SKERL

Ent 120867 & P5 Pg 143
 Date: 15-DEC-2006 11:22AM
 Fee: \$33.00 Check
 Filed By: SR
 SHARON MURDOCK, Recorder
 CARBON COUNTY CORPORATION
 For: SHARON SKERL

SKERL SUBDIVISION



SPECIAL NOTES
 THE SPRING GLEN TOWNSITE PLAT OF 1891 DIFFERS FROM THIS PLAT IN THAT THE COUNTY ROAD ON THE SOUTH SIDES OF THE LOTS IS ACTUALLY 82.5 FEET WIDE NOT 99 FEET WIDE AS SHOWN ON THE OLD PLAT.

- LEGEND**
- = PROPERTY LINE
 - = 5/8" IRON PIN W/ CAP (SET)
 - - - = ROAD RIGHT OF WAY LINES
 - = FOUND IRON PIN

SURVEYOR'S CERTIFICATE


I, ART F. BARKER DO HEREBY CERTIFY THAT I AM A REGISTERED LAND SURVEYOR, AND THAT I HOLD CERTIFICATE NO. 162812, AS PRESCRIBED BY THE LAWS OF THE STATE OF UTAH, I FURTHER CERTIFY THAT BY AUTHORITY OF THE OWNERS, I HAVE MADE A SURVEY OF THE TRACT OF LAND SHOWN ON THIS PLAT AND DESCRIBED BELOW, AND SUBDIVIDED SAID TRACT OF LAND INTO LOTS HEREAFTER TO BE KNOWN AS:

SKERL SUBDIVISION

AND THAT THE SAME HAS BEEN CORRECTLY SURVEYED AND STAKED ON THE GROUND AS SHOWN ON THIS PLAT.

SKERL SUBDIVISION
 DESCRIPTION

A PARCEL OF LAND LOCATED IN THE SOUTHWEST QUARTER OF SECTION 30 TOWNSHIP 13 SOUTH RANGE 10 EAST OF THE SALT LAKE BASE AND MERIDIAN.
 BEING MORE PARTICULARLY DESCRIBED AS ALL OF LOT 1 AND LOT 2 OF BLOCK 1 SPRING GLEN TOWNSITE PLAT TO CARBON COUNTY AS RECORDED IN BOOK 1 OF PLATS. CONTAINING 2.11 ACRES



10/19/06
 DATE

OWNERS NAMES

Sharon J. Skerl
 Sharon J. Skerl


ACKNOWLEDGEMENT

STATE OF UTAH S.S.
 County of Uintah, City of Vernal
 On the 30 day of November, A.D. 2006, personally appeared before me, the undersigned Notary Public, in and for said County of Uintah, City of Vernal in said State of Utah, the signer() of the above Owner's Dedication, _____ in number, who duly acknowledged to me that she signed it freely and voluntarily and for the uses and purposes therein mentioned.

MY COMMISSION EXPIRES Jan 8, 2009
Tammy K. Strange
 TAMMY K. STRANGE
 Notary Public
 Vernal, Utah 84457
 My Commission Expires January 8, 2009
 State of Utah
 RESIDING IN Vernal CITY

CARBON COUNTY PLANNING COMMISSION
 APPROVED THIS 11th DAY OF July A.D. 2006
 BY THE COUNTY PLANNING COMMISSION
Richard Tatton
 RICHARD TATTON CHAIRMAN

ASSISTANT COUNTY ENGINEER
 I HEREBY CERTIFY THAT THIS OFFICE HAS EXAMINED THIS PLAT AND IT IS CORRECT IN ACCORDANCE WITH INFORMATION ON FILE IN THIS OFFICE.
Steven Barge
 Steven Barge
 DATE 7-4-06



RECORDED # 120867
 STATE OF UTAH, COUNTY OF Carbon
 RECORDED AND FILED AT THE REQUEST OF Sharon Skerl
 DATE 12-19-06 TIME 11:32 PAGE 143
33.00
 FEE \$
Jebbi Barnett 12/07
 SHARON MURDOCK COUNTY RECORDER