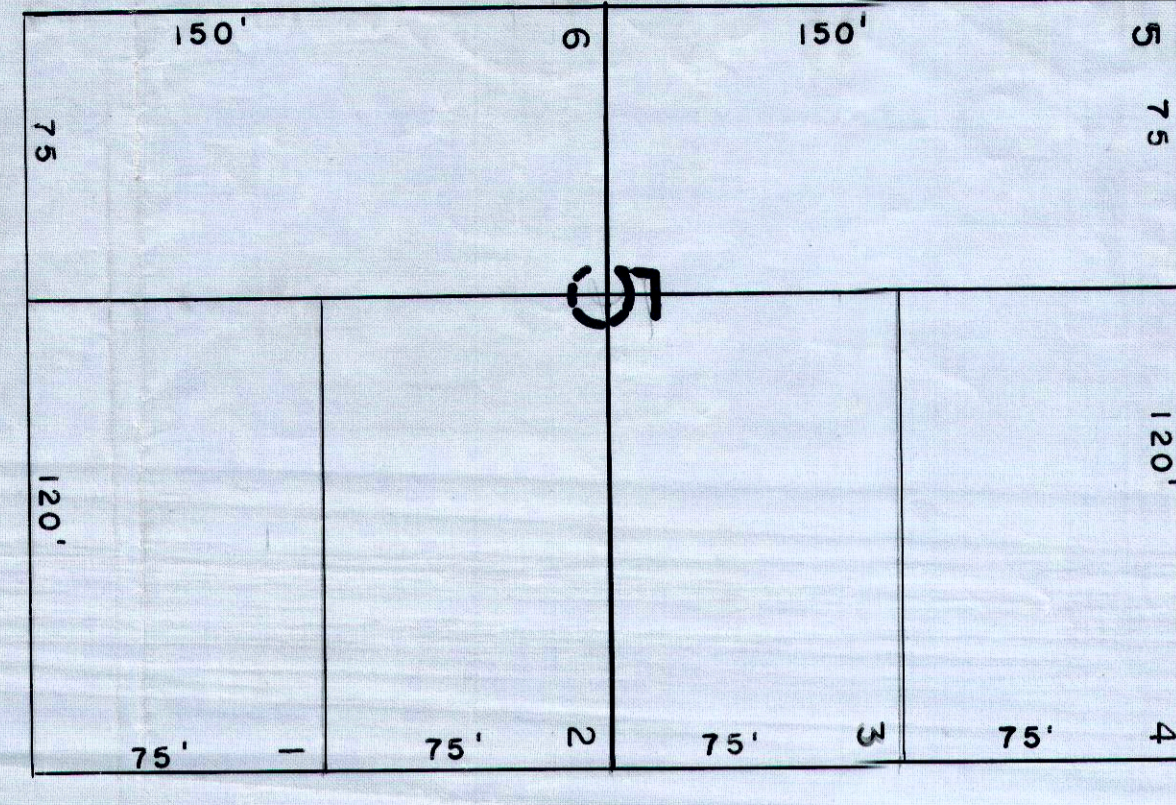
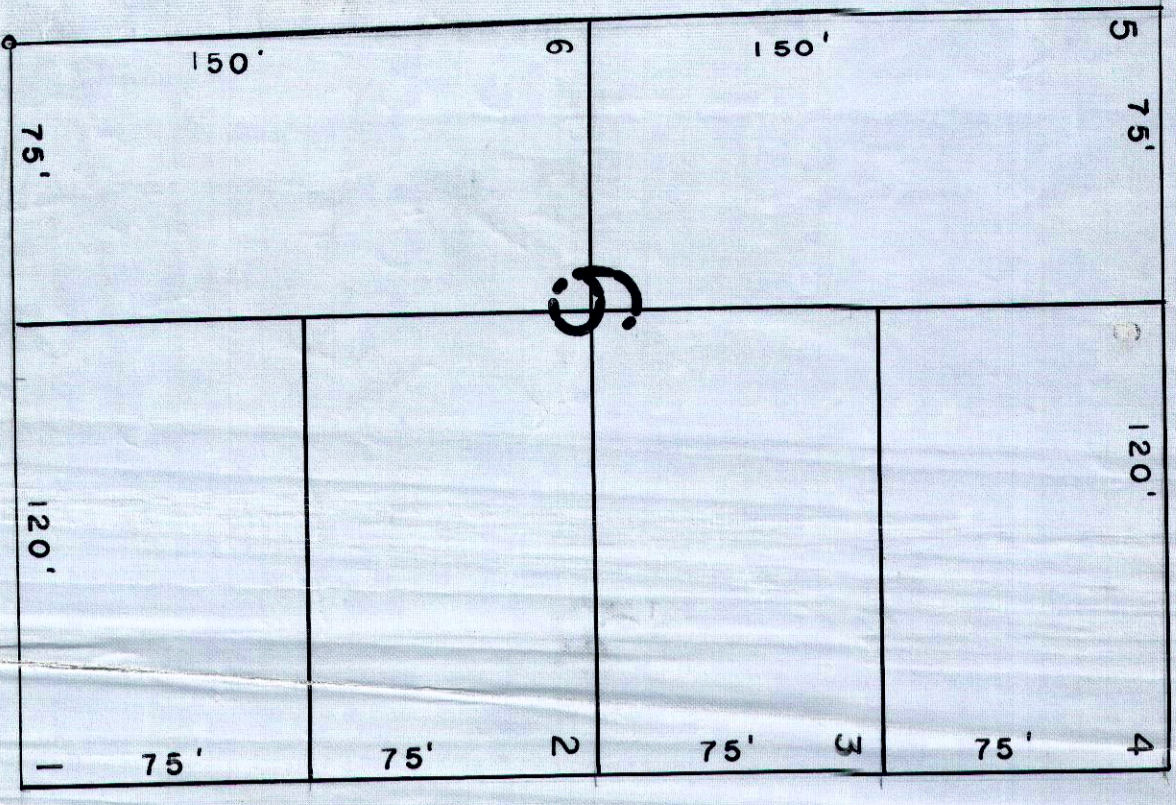


495' NORTH  
499' WEST SE Cor. Sec. 20, T14S, R10E S.L.M.  
NE 1/4

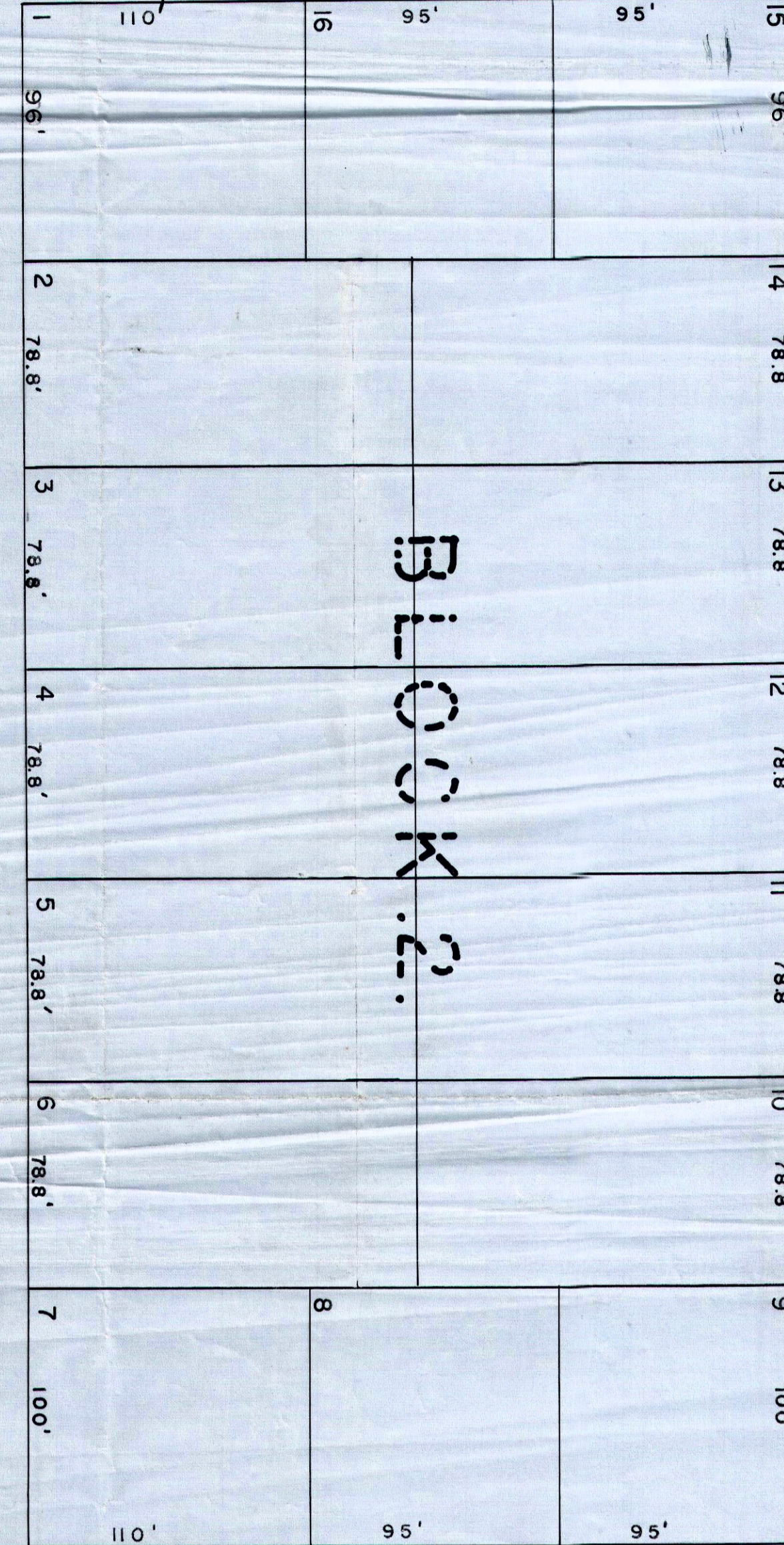
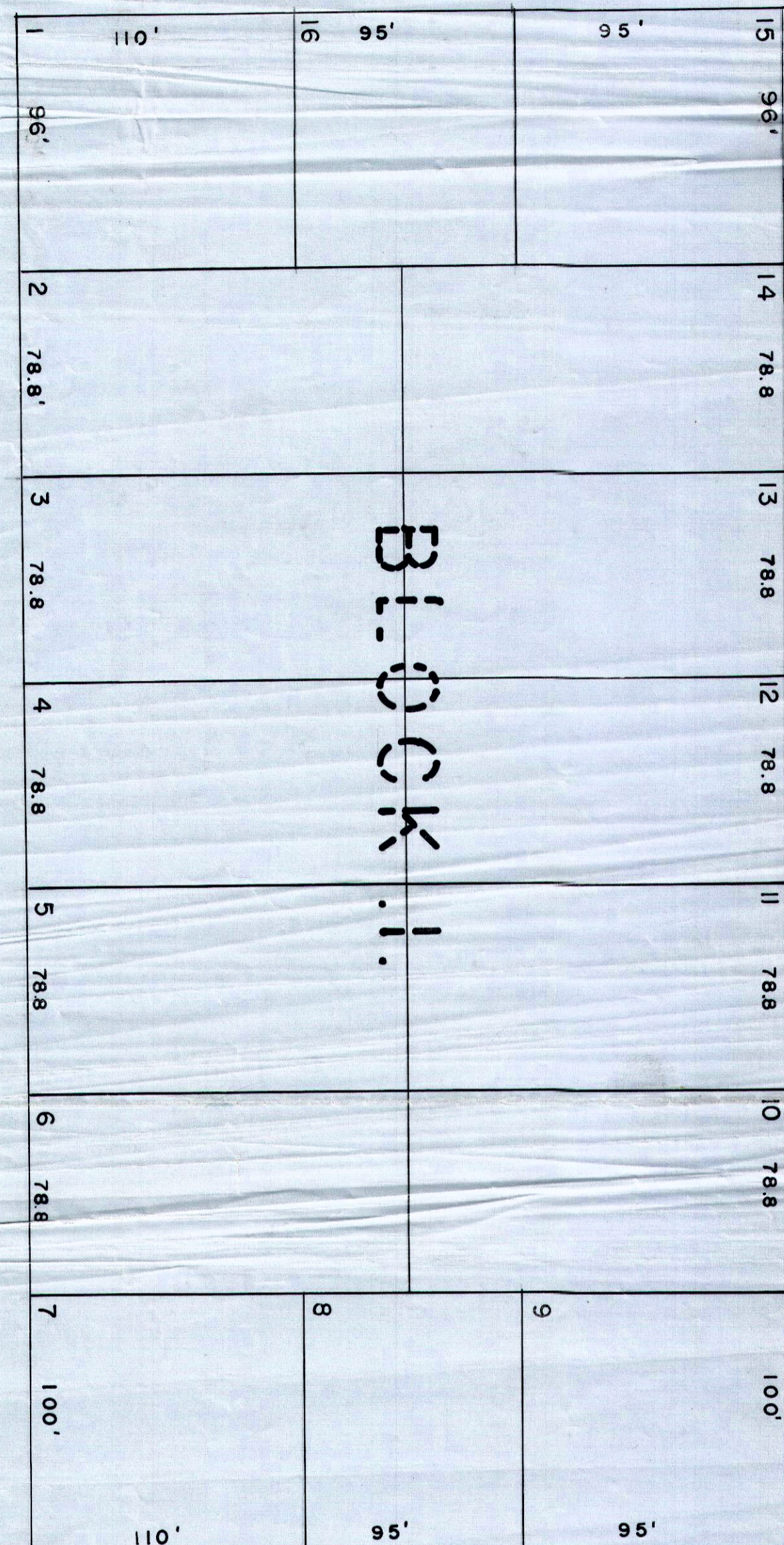


BLOCK 4.

THIRD SOUTH

SOUTH

54'





BLOCK 3.

FOURTH WEST

SIXTH WEST

56'



BLOCK 2.

FIFTH WEST

SOUTH

56'

APPROVED and Accepted and Ordered filed by  
The Mayor and City Council, Price City, Carbon  
County in regular session April 23, 1956

*William P. Neal*  
Mayor

Attested: *Ben Ward*  
City Recorder

ADDITION TO SUNSET ACRES  
PRICE CITY

ENGINEER'S CERTIFICATE

JOHN BENE, a duly licensed Civil Engineer, hereby  
certifies that he has examined the subdivision map on file  
with the City Recorder  
Price City, Utah  
on April 23 11 32 AM '56  
in accordance with the  
Provisions of the Utah  
Statutes.

*John Bene*  
John Bene C. E. 1050  
Price, Utah

OWNERS' DEDICATION

STATE OF UTAH  
COUNTY OF CARBON.

Be it known by presents that Clara H. Miller, V.M. Fancher,  
and James DeBorja, owners of the lands described in the attached  
engineer's certificate, do hereby dedicate to the public, for personal  
use, the lands described in the attached engineer's certificate, and  
by authority of said owners' the plat was made and named.

*Clara H. Miller*  
*V.M. Fancher*  
*James DeBorja*

Attested:

Scale 1" = 50'

N