

BOUNDARY SURVEY:

FOR PROPERTY OWNED BY NEAL K. SMITH, MINUS PROPERTY DEEDED TO JOHN TOMADAKIS IN FENCE LINE AGREEMENT NO. RECORDED IN BOOK OF PLATS PAGE NO. CABON COUNTY RECORDS...

NARRATIVE:

THE PURPOSE OF THIS SURVEY IS TO RETRACE ACTUAL BOUNDARY LINES, ACCORDING TO THE FENCE LINE AGREEMENT BETWEEN NEAL K. SMITH & JOHN TOMADAKIS...


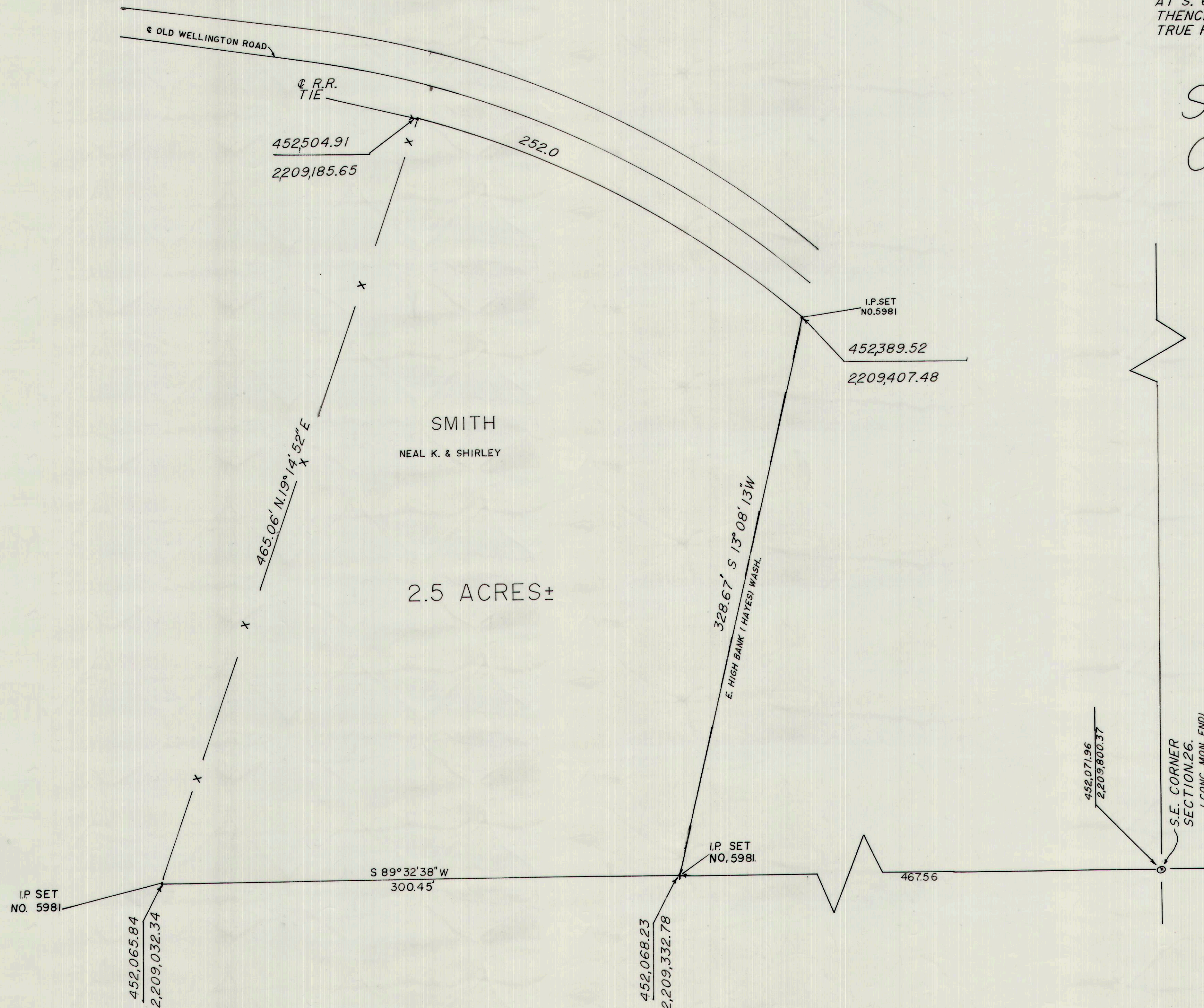

DESCRIPTION:

BEGINNING AT A POINT S.89°33' W 467.56 FEET FROM THE SOUTHEAST CORNER OF SECTION 26 T 14 S R 10 E S.L.B.&M. SAID POINT BEING ON THE EAST HIGH BANK OF HAYES WASH THENCE ALONG SAID SECTION LINE S.89°33'W. 300.45 FEET THENCE N.19°15'E ALONG AN EXISTING FNC. L.N.465.06 TO THE SOUTH R.O.W. OF A COUNTY ROAD THENCE ALONG R.O.W. AN ARC DIST. 252' FEET WITH LONG CHORD DIST. 250' FEET AT S. 62°31'E TO THE EAST HIGH BANK OF SAID WASH THENCE, S. 13°08' W. ALONG SAID BANK 328.67 FEET TO THE TRUE POINT OF BEGINING....

SURVEYORS CERTIFICATE:

I, ART F. BARKER DO HEREBY DEPOSE AND SAY THAT I AM A REGISTERED LAND SURVEYOR AS PRESCRIBED BY THE LAWS OF THE STATE OF UTAH AND HOLD CERTIFICATE # 5981 I, FURTHER CERTIFY THAT I HAVE MADE A SURVEY OF THE PROPERTY SHOWN HEREWITH.

DATE: 3/15/88



SCALE 1"=40'

BOUNDARY SURVEY		
FOR: "SMITH" NEAL K. & SHIRLEY	PREPARED BY: ART F. BARKER & ASSOCIATES SURVEYING & ENGINEERING 36 WEST MAIN STREET WELLINGTON UTAH 84542 (801) 637-2394	SHEET OF SHEETS 8720