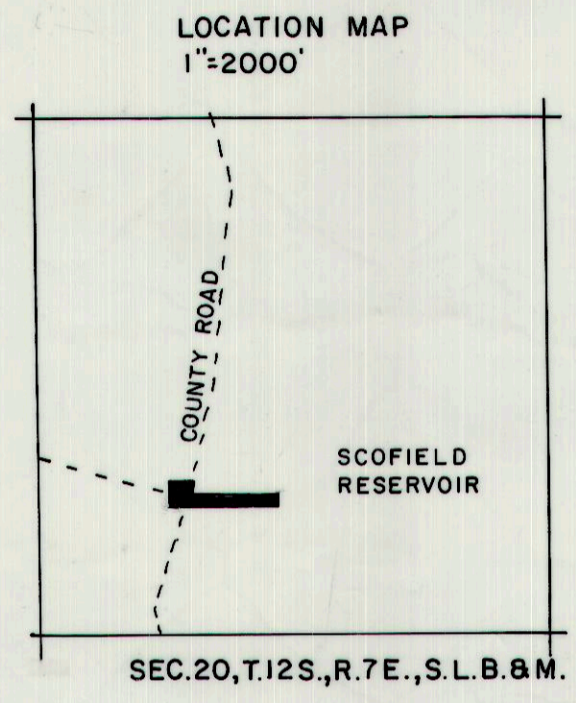
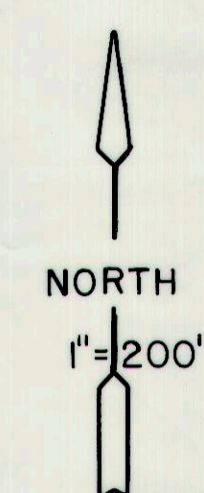
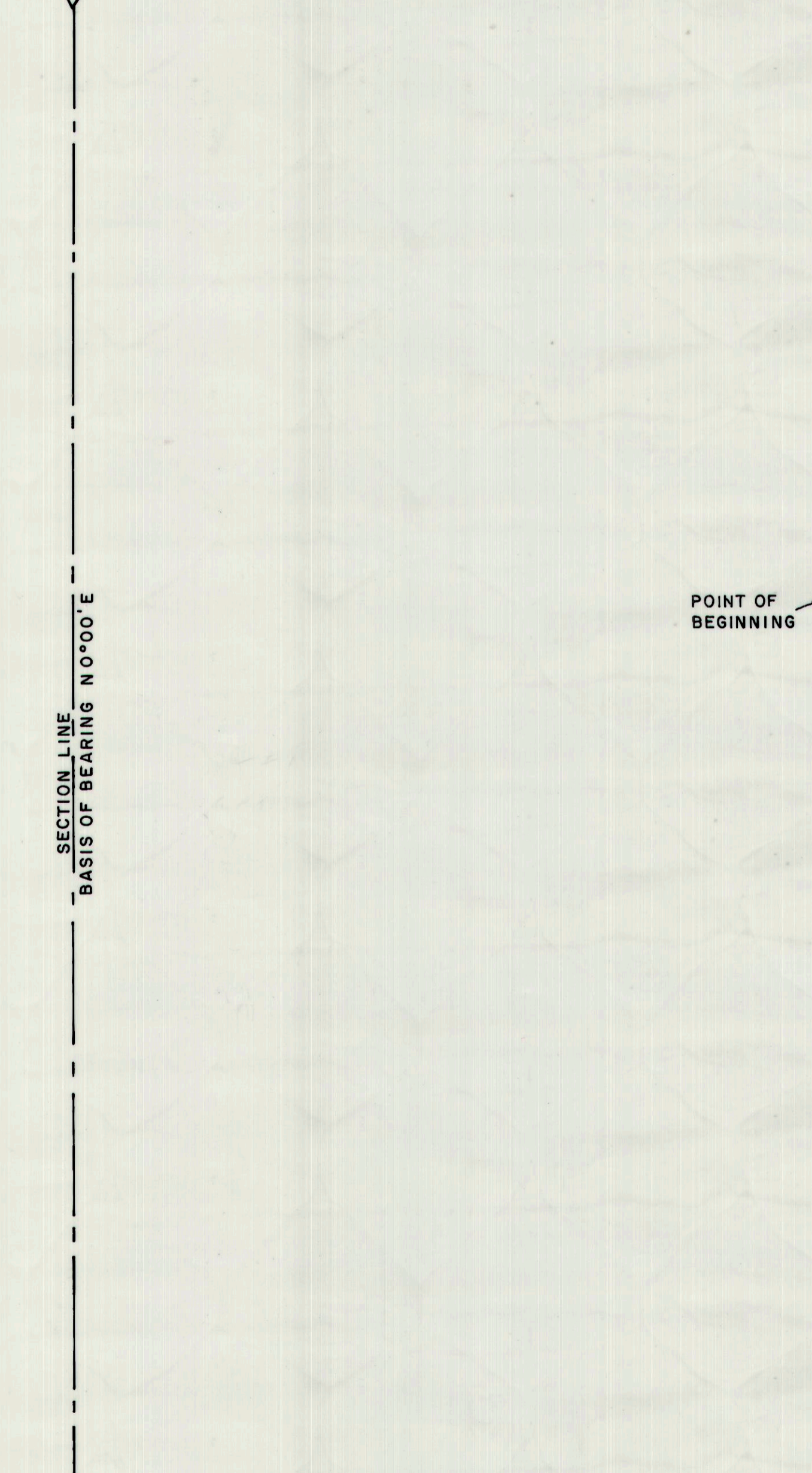


1/4 CORNER,
 FOUND; FENCE CORNER WITH
 ROCK PILE



POINT OF BEGINNING
 WEST 335.00'
 SOUTH 300.00'
 EAST 1200.00'
 NORTH 100.00'
 WEST 890.00'
 COUNTY ROAD
 PK NAIL SET IN ROAD
 N7°07'30"E 201.55'
 FOUND; REBAR IN CONCRETE
 REPRESENTS SET 5/8" DIA. REBAR W/CAP

PROPERTY DESCRIPTION

BEGINNING AT A POINT 1320.00 FEET EAST AND 1060.93 FEET SOUTH OF THE WEST QUARTER CORNER OF SECTION 20, TOWNSHIP 12 SOUTH, RANGE 7 EAST, SALT LAKE BASE AND MERIDIAN; THENCE SOUTH 300.00 FEET, THENCE EAST 1200.00 FEET, THENCE NORTH 100.00 FEET, THENCE WEST 890.00 THENCE N7°07'30"E 201.55 FEET, THENCE WEST 335.00 FEET TO THE POINT OF BEGINNING. CONTAINING 4.24 ACRES, SITUATED IN CARBON COUNTY, UTAH.


BASIS OF BEARING IS N0°00'E BETWEEN THE SOUTH WEST CORNER AND THE WEST QUARTER CORNER OF SEC. 20, T. 12 S., R. 7 E., S. L. B. & M.

SECTION CORNER,
 FOUND; MARKED STONE WITH
 3/4" STEEL ROD BESIDE IT.

19 20
 30 29

TOWNSHIP 12 SOUTH, RANGE 7 EAST,
 SALT LAKE BASE AND MERIDIAN

I, BRUCE T.S. WARE, DO HEREBY CERTIFY THAT I AM A REGISTERED LAND SURVEYOR, THAT I HOLD CERTIFICATE NO. 153834 AS PRESCRIBED BY THE LAWS OF THE STATE OF UTAH, THAT THE SURVEY WAS MADE BY ME AND IS CORRECT AS SHOWN HEREON.



PROPERTY SURVEY FOR
SCOFIELD MOUNTAIN HOME ASSOC.
 4420 BRIARWOOD CIRCLE
 SALT LAKE CITY, UTAH 84124-3619
 SCALE 1"=200' DEC. 5, 1995