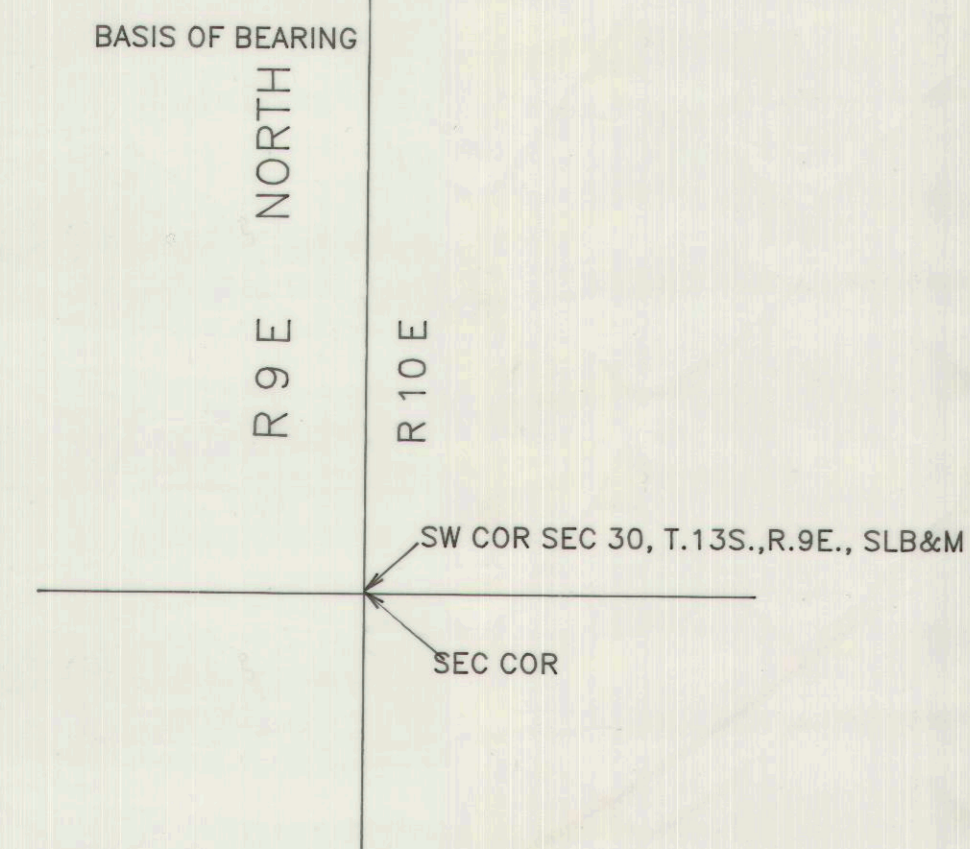
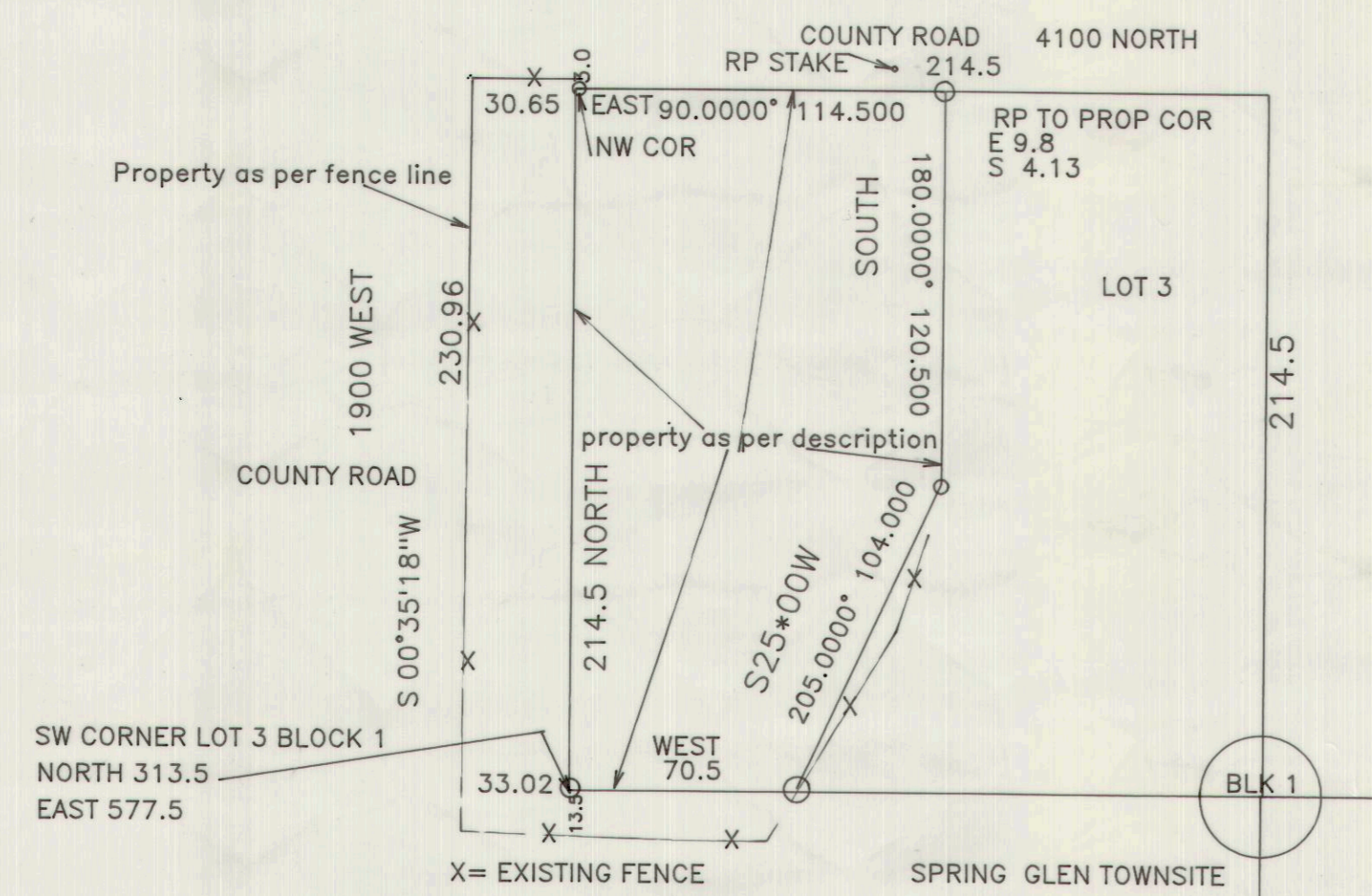


Section \_\_\_\_\_ T. \_\_\_\_\_ S., R. \_\_\_\_\_ E., SLB&M




As per Spring Glen Townsite plat

PROPERTY DESCRIPTION  
 BEGINNING AT THE NORTHWEST CORNER OF LOT 3, BLOCK 1, SPRING GLEN TOWNSITE, ACCORDING TO THE THE OFFICIAL PLAT THEREOF, RECORDS OF THE CARBON COUNTY RECORDER, RUNNING THENCE EAST 114.5 FEET, THENCE SOUTH 120.25 FEET, THENCE SOUTH 25 DEG 00' WEST 104.5 FEET, THENCE WEST 70.5 FEET, THENCE NORTH 214.5 FEET TO THE POINT OF BEG 02-0169

SURVEYOR'S CERTIFICATE

I ALBERT J. SPENSKO, do hereby certify that I am a registered Land Surveyor in the State of Utah and that I hold lic No. 146652. I further certify I have conducted this survey as directed by the owner or owners and found the conditions to exist as noted and represents the conditions to the best of my knowledge.

ALBERT J. SPENSKO *Albert J. Spensko* DATE 6/21/99



PREPARED FOR:	JOHN WEST HELPER, UTAH 84526
SPRING GLEN TOWNSITE LOT 3 BLOCK 1	
Prepared by:	Albert J. Spensko 12 So. 5th Ave Helper, Utah 84526
Scale:	1 inch = 50 feet
Date:	JUNE 21, 1999