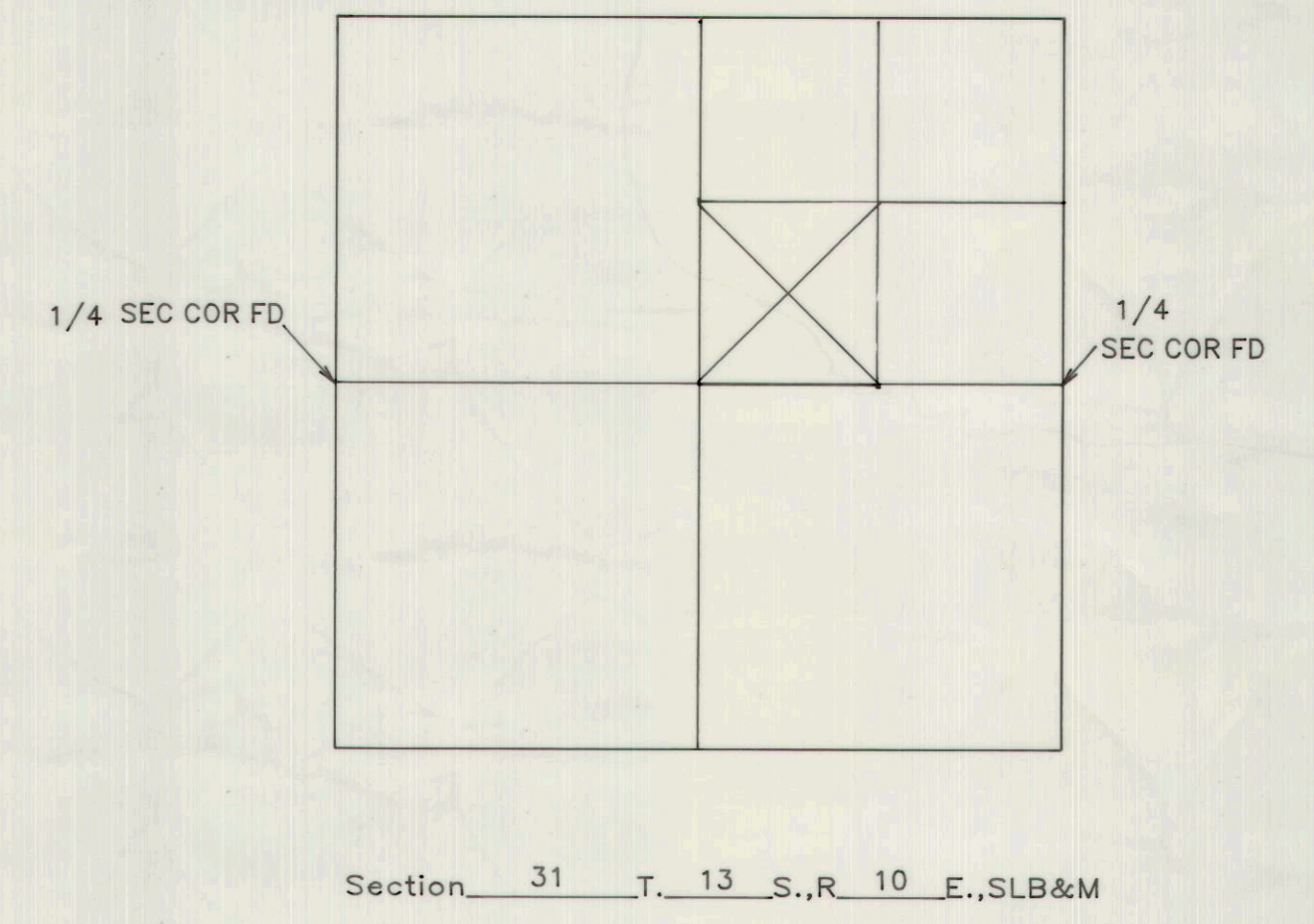
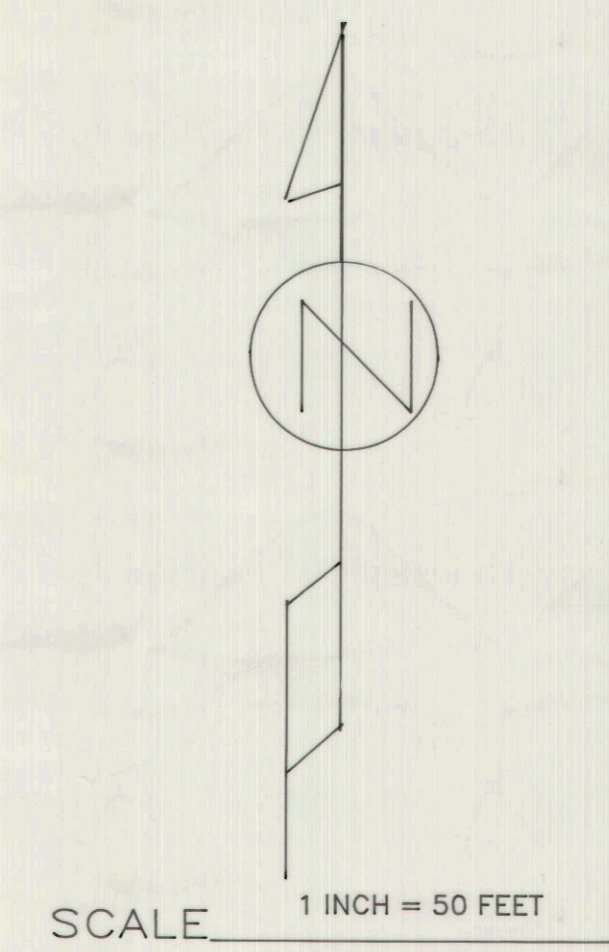



PROPERTY DESCRIPTION:
 BEG 233.87 FEET WEST OF THE SE CORNER OF THE SW1/4 OF THE NE1/4 SECTION 31,
 T.13S., R.10E., SLB&M., THENCE WEST 104.38 FEET, THENCE NORTH 680.5 FEET,
 THENCE EAST 104.38 FEET, THENCE SOUTH 680.5 FEET TO THE POINT OF BEG.



SURVEYOR'S CERTIFICATE

I ALBERT J. SPENSKO, do hereby certify that I am a registered Land Surveyor in the State of Utah and that I hold lic No. 146652. I further certify I have conducted this survey as directed by the owner or owners and found the conditions to exist as noted and represents the conditions to the best of my knowledge.

ALBERT J. SPENSKO *Albert J. Spensko* DATE 6/10/99



PREPARED FOR:	DAVID M. AND BONNIE ALLRED 1290W HAYCOCK LANE HELPER, UTAH 84526
PROPERTY LOCATED IN	SPRING GLEN
Prepared by:	Albert J. Spensko 12 So. 5th Ave Helper, Utah 84526
Scale: 1 INCH = 50 FEET	Date: JUNE 10, 1999