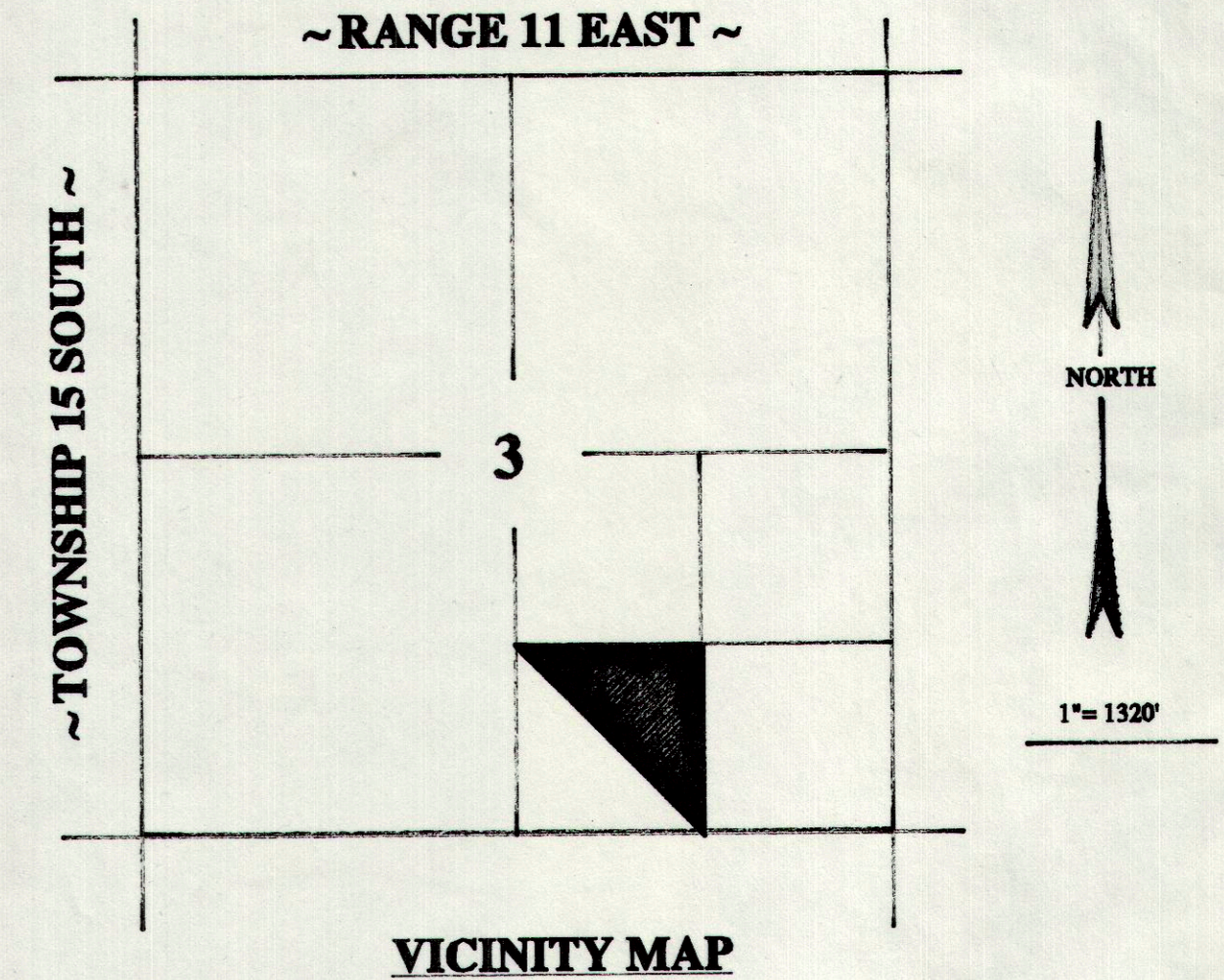
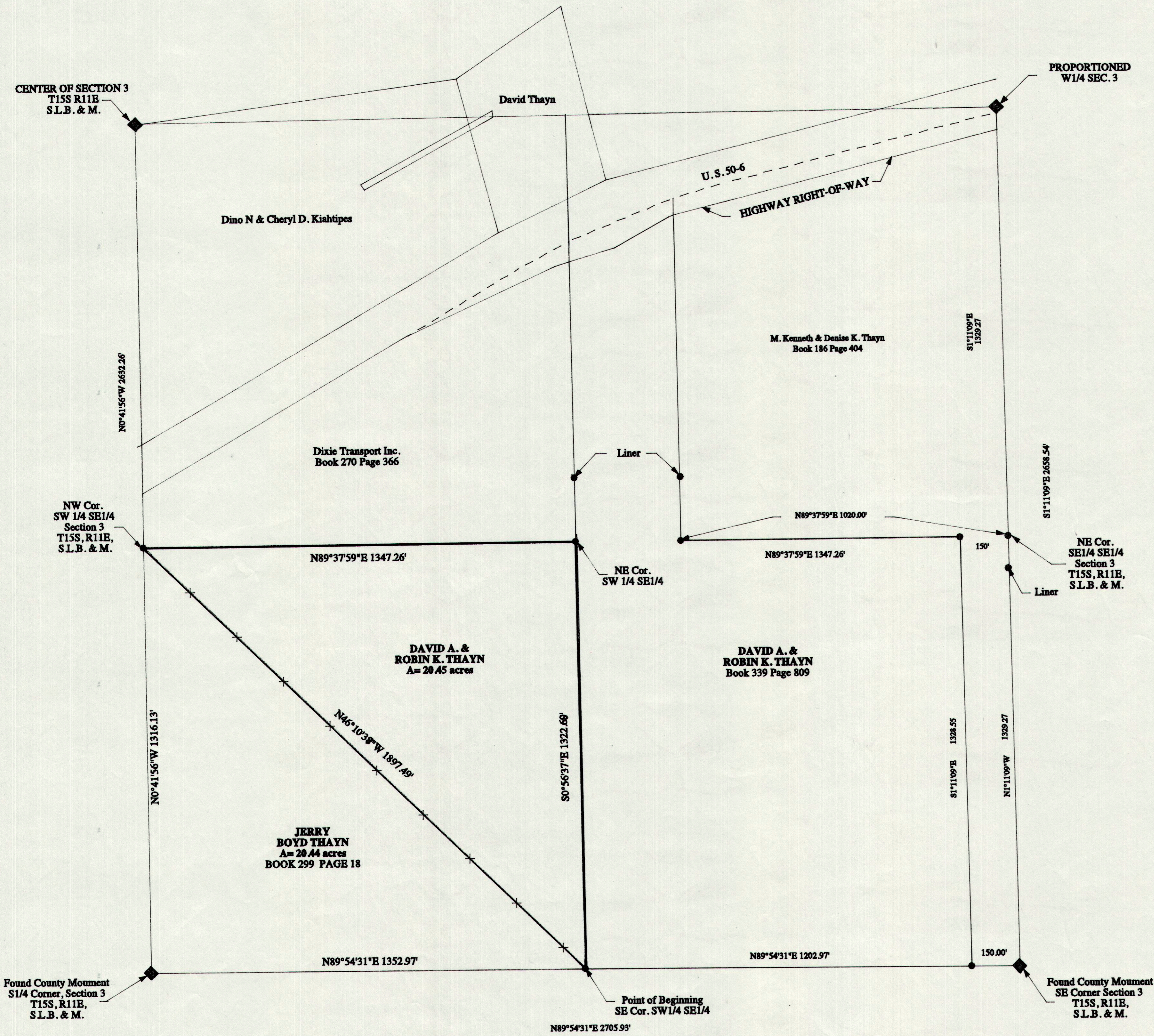


# BOYD AND DAVID THAYN SURVEY



### David A. Thayne and Robin K. Thayne Description

A parcel of land in Carbon County, State of Utah, which is in the Southwest Quarter of the Southeast Quarter of Section 3, Township 15 South, Range 11 East, Salt Lake Base and Meridian, Being further described as follows, with a bases of bearing North 89°54'31" East, 2705.93 feet between the South Quarter Corner and the Southeast Corner of said Section 3 used as the basis of bearing:

Beginning at the Southeast Corner of the Southwest Quarter of the Southeast Quarter corner located in Section 3, Township 15 South, Range 11 East, Salt Lake Base and Meridian and running thence North 46°10'39" West to the Northwest corner of the Southwest quarter of the Southeast quarter of said section 3, 1897.49 feet; thence North 89°37'59" East to the Northeast Corner of the Southwest Quarter of the Southeast Quarter of said Section 3, 1347.26 feet; thence South 00°56'37" East, 1322.68 feet to the point of beginning.

Containing 20.45 acres, more or less.


### Purpose

The purpose of this survey is to stake on the ground the land owned by Jerry Boyd Thayne patent Number 43-90-0013 recored in book 299, page 18 found in Carbon County Recorders Office. Also to divide the said property as shown and prepare a legal description of land to be deeded to David A. Thayne and Robin K. Thayne and to stake on the ground other property corner of David A. Thayne and Robin K. Thayne in the East half on the Southeast Quarter of Section 3, Township 15 South Range 11 East as shown on this plat.

### SURVEYOR'S CERTIFICATE

I, Nick Houser, do hereby certify that I am a professional land surveyor holding certificate no. 316830 as prescribed under the laws of the state of Utah. I further certify that I have made a survey of the tract of ground shown and that it is true and correct to the best of my knowledge.

*S. Nick Houser*  
 Nick Houser  
 # 316830  
 S. Nick Houser  
 Date: *Oct. 22, 1999*



### LEGEND

- Set 5/8" X 24" Rebar With Cap

<b>NORTH STAR SURVEYING &amp; ENGINEERING</b> 490 NORTH EASTRIDGE RD. PRICE, UTAH 84501 PHONE (435) 637- 4918		
SURVEY FOR: <b>BOYD AND DAVID THAYN</b> 7732 NORTH HIGHWAY 6, WELLINGTON, UTAH 84542		
DRAWN BY: NH	APPROVED BY: NH	DRAWING NO. NSPS-114
DATE: OCTOBER 1999	SCALE: 1" = 200'	