

BOYLE SUBDIVISION

COUNTY PLANNING AND ZONING COMMISSION APPROVAL & ACCEPTANCE

PRESENTED TO THE COUNTY PLANNING AND ZONING COMMISSION
THE 12 DAY OF May 2000, AT WHICH TIME THIS
MINOR SUBDIVISION WAS APPROVED AND ACCEPTED.

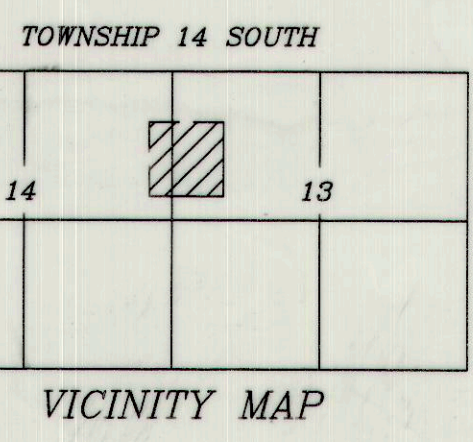
Richard P. Totten
PLANNING AND ZONING COMMISSION CHAIRMAN

COUNTY ENGINEERS CERTIFICATE

I HEREBY CERTIFY THAT THIS OFFICE HAS EXAMINED THIS PLAT AND IT IS
CORRECT IN ACCORDANCE WITH INFORMATION ON FILE IN THIS OFFICE.

Nick Floman
Asst. CARBON COUNTY ENGINEER

May 11, 2000
DATE



DESCRIPTION 5 ACRE PARCEL

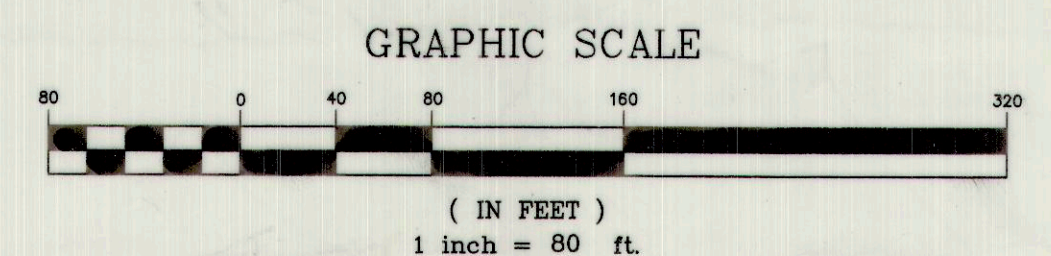

Beginning at a point South 00°30'45" East along the section line 2029.22 feet and East 184.03 feet from the Northwest corner of Section 13 Township 14 South Range 9 East of the Salt Lake Base and Meridian, thence South 07°25'15" East 490.84 feet; thence South 86°36'45" West 119.20 feet; thence S82°57'44"W 331.10 feet; thence N07°25'15"W 482.76 feet; thence N82°53'59"E 450.01 feet to the point of beginning.
Containing 5 acres

SURVEYORS CERTIFICATE:

I ART F. BARKER, HEREBY DEPOSE AND SAY THAT I AM A REGISTERED LAND SURVEYOR AS PRESCRIBED BY THE LAWS OF THE STATE OF UTAH, AND HOLD CERTIFICATE NUMBER 162812. I FURTHER CERTIFY THAT I HAVE MADE THE SURVEY SHOWN HEREWITH.

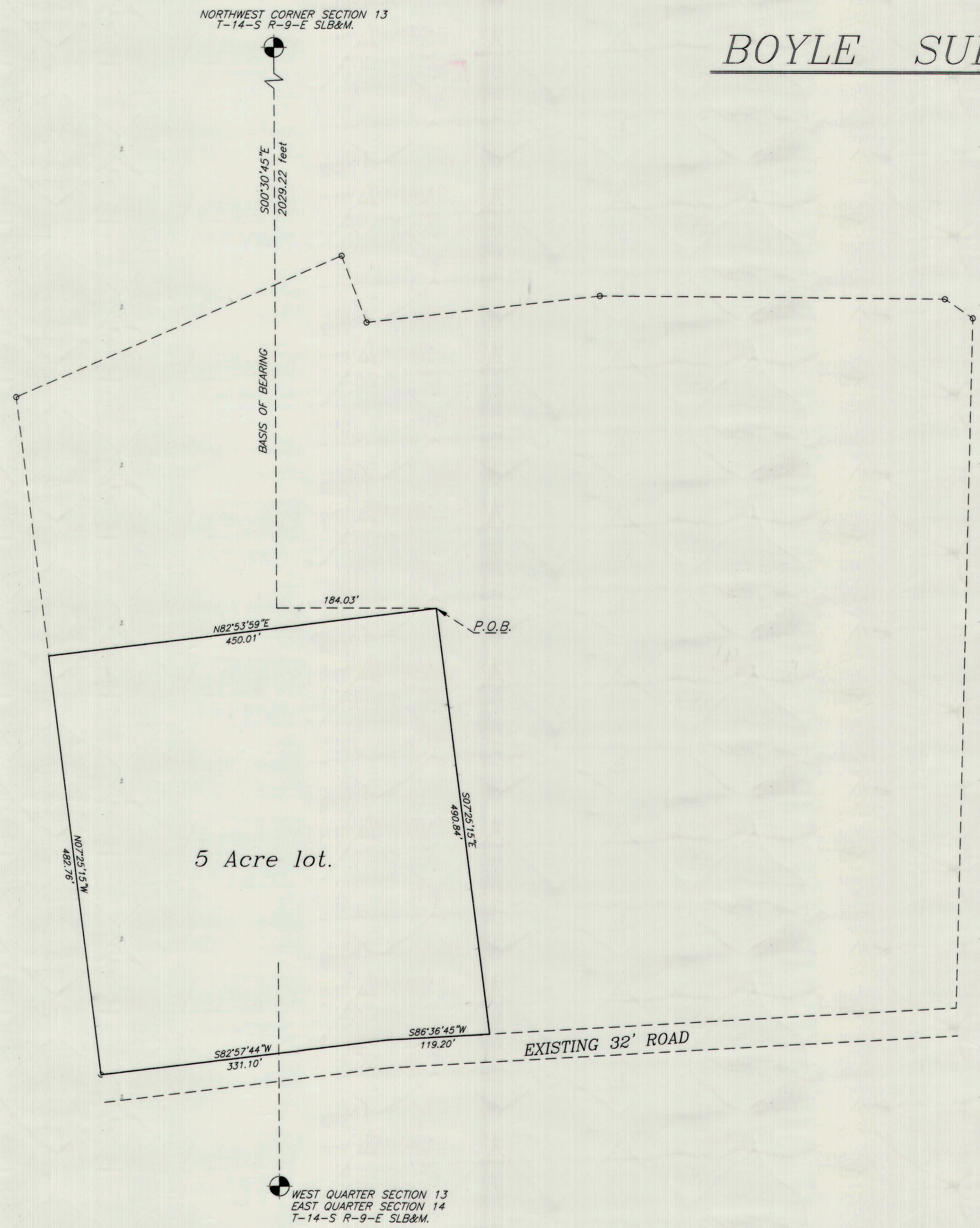
Art F. Barker
ART F. BARKER

3/24/2000
DATE



JOHN F. & NANCY A. BOYLE
670 WEST 300 NORTH
PRICE, UTAH 84501

BARKER & ASSOCIATES
SURVEYING & ENGINEERING SERVICES (801) 637-2394 (FAX:801-637-2423)
P.O. BOX 43 WELLINGTON, UTAH 84542 UTAH WATTS 1-888-676-2394



- LEGEND**
- - - - - = PROPERTY LINE
 - o = 1/2" IRON PIN SET W/ CAP
 - ⊕ = SECTION CORNER / QUARTER CORNER

PROPERTY OWNER

I HAVE REVIEWED AND DO APPROVE

Nancy A. Boyle DATE 5/18/00
John F. Boyle 5/18/00

1 Lot Subdivision
SECTIONS 14-13 T-14-S R-9-E SLB&M
BARKER & ASSOC. NO. 98002 SHEET 1 OF 1