

DONATO LIMONE
TO
JAMES L. BRYNER
RECORDED 3/27/1909
BOOK 5-A PAGE 383

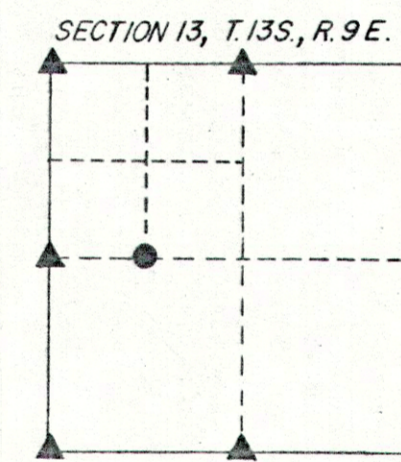
A MAP
OF
FRANK AIME PROPERTY

LOCATED IN
SW 1/4 NW 1/4 SECTION 13, T.13S., R.9E., S.L.B.&M.
SCALE 1"=50' DRAWN BY - R. ARIOTTI

SURVEYED BY
A & W SURVEYING

LEGEND

- EXISTING FENCE
- PROPERTY CLAIMED BY OTHERS
- SECTION CORNER FOUND & TIED
- CORNER NOT FOUND CALCULATED POSITION
- CORNER SET BY A & W SURVEYING



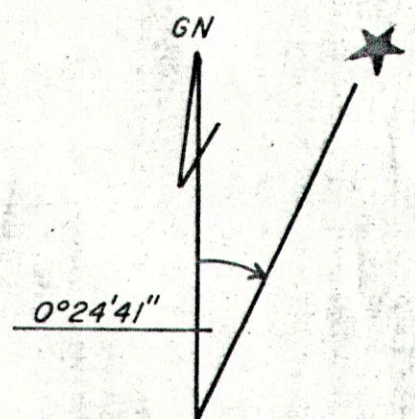
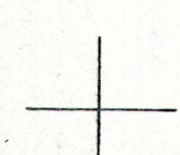
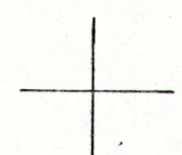
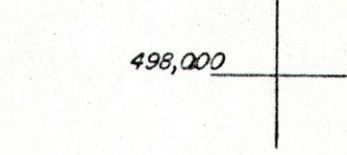


NOTE - THE COORDINATES SHOWN ON THIS PLAT ARE FROM THE UTAH STATE PLANE COORDINATE SYSTEM, CENTRAL ZONE USING A MODIFIED GRID ELEVATION OF 6000 FEET. COMBINED FACTOR = 0.999620775

CERTIFICATION

ARTHUR D. WISE AND RICHARD A. ARIOTTI, REGISTERED LAND SURVEYORS, HOLDING CERTIFICATES NO. 4683 AND NO. 4942 RESPECTIVELY, AS PRESCRIBED BY THE STATE OF UTAH, DO HEREBY CERTIFY THAT BY THE AUTHORITY OF THE OWNER WE HAVE MADE A SURVEY OF THE TRACT OF LAND SHOWN ON THIS PLAT.

Arthur D. Wise
ARTHUR D. WISE

Richard A. Ariotti
RICHARD A. ARIOTTI



544.25'

UTAH RAILWAY

PARCEL NO. 2
CONTAINS 1.856 ACRES

PARCEL NO. 1
CONTAINS 4.572 ACRES

JOE LIMONE
TO

JOHN & ENIS LIMONE
RECORDED 10/9/1957
BOOK 49 PAGE 488

AARON TRUSCOTT
SEE DRAWING NO. H-10

FRANK AIME
HOUSE

ENIS
LIMONE
HOUSE

ROCK
HOUSE

