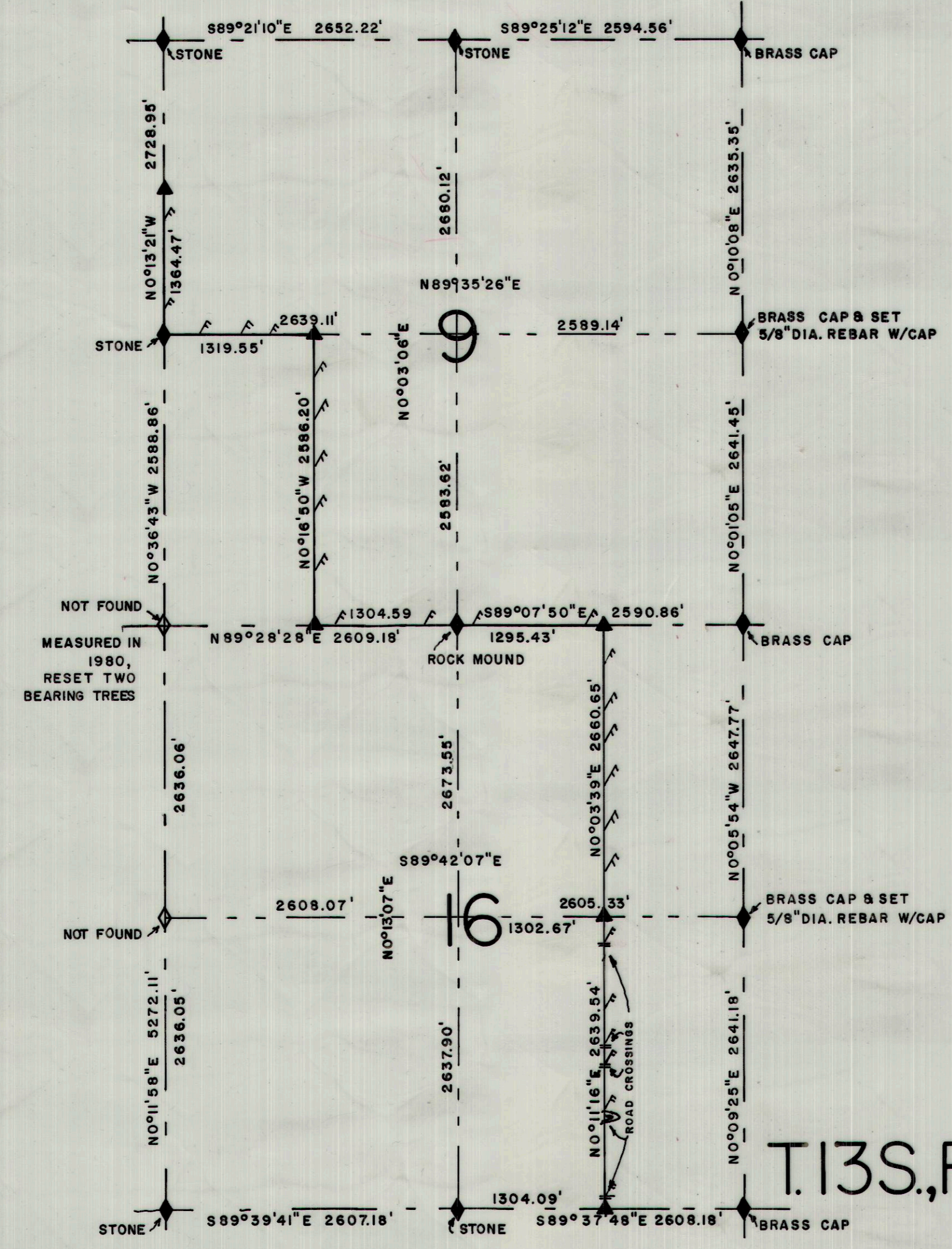
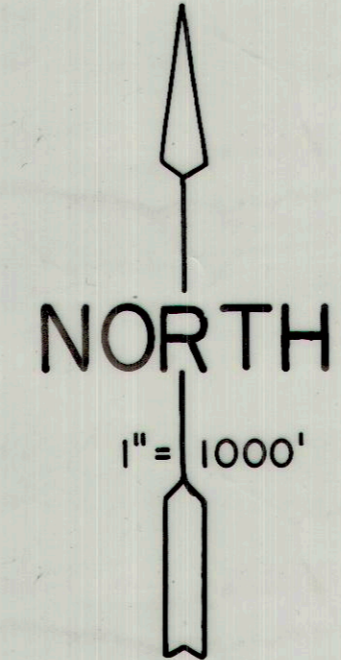


E 088819 B 490 P 119
Date 3-DEC-2001 9:53am
Fee: 10.00
SHARON MURDOCK, Recorder
Filed By BH
For BRUCE WARE
CARBON COUNTY CORPORATION




PROPERTY DESCRIPTION
EAST 1/2 OF THE SOUTHEAST 1/4; SOUTH 1/2 OF THE NORTHWEST 1/4;
EAST 1/2 OF THE SOUTHWEST 1/4; WEST 1/2 OF THE SOUTHEAST 1/4 AND
NORTHEAST 1/4 OF SECTION 9, T.13 S., R.7 E., S.L.B. & M.
EAST 1/2 OF THE EAST 1/2 OF SECTION 16, T.13 S., R.7 E., S.L.B. & M.

NARRATIVE
THE PURPOSE OF THIS IS TO SUBDIVIDE SECTIONS TO LOCATE
PROPERTY CORNERS AND MARK LINE BETWEEN CORNERS.
BASIS OF BEARING IS G.P.S.
▲ REPRESENTS SET 5/8" DIA. REBAR W/CAP
∟ REPRESENTS SET LATH ON LINE.

CERTIFICATE OF SURVEY
I, BRUCE T.S. WARE, DO HEREBY CERTIFY THAT I AM A REGISTERED
LAND SURVEYOR, CERTIFICATE NO. 153834 AS PRESCRIBED UNDER THE
LAWS OF THE STATE OF UTAH, I FURTHER CERTIFY THAT I HAVE MADE
A SURVEY OF THE TRACT OF GROUND SHOWN AND IT IS TRUE AND
CORRECT TO THE BEST OF MY KNOWLEDGE. IT DOES NOT PURPORT
TO SHOW ALL EASEMENTS OF RECORD, NOR IS IT PROOF OF OWNERSHIP.

DATE August 31, 2001
Bruce T.S. Ware, MGR
BRUCE T.S. WARE, MGR.



T.13S., R.7E., S.L.B. & M.

Bruce Ware Surveying, L.L.C
2223 NORTH 1200 WEST
HELPER, UTAH 84526
TEL (435) 637-2620

Property Survey for
AUGUST 31, 2001 SCALE 1"=1000'

TELONIS FAMILY
c/o NICK SAMPINOS
190 NORTH CARBON AVENUE
PRICE, UTAH 84501

SECTIONS 9 & 16
T.13S., R.7E.,
S.L.B. & M.