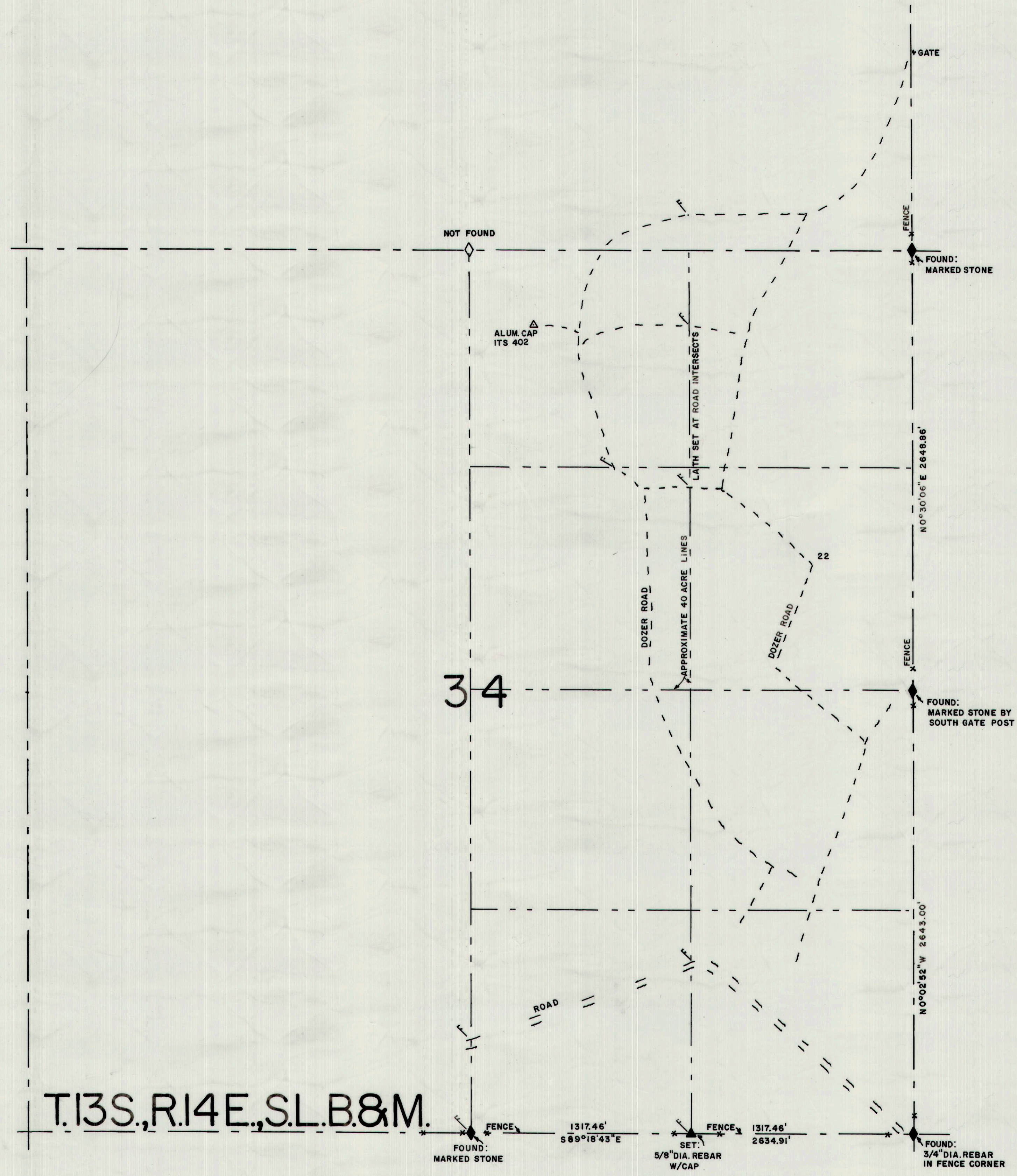
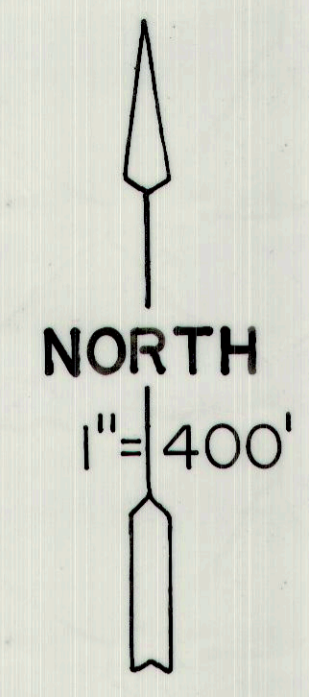



E 096232 R 522 P 365
 Date 15-JAN-2003 2:05pm
 Fees 10.00
 SHARON MURDOCK, Recorder
 Filed By BH
 For BRUCE WARE
 CARBON COUNTY CORPORATION



PROPERTY DESCRIPTION 2A-1224
 EAST HALF AND EAST HALF NORTHWEST QUARTER OF SECTION 34, T.13S., R.14E., S.L.B.&M.

T.13S., R.14E., S.L.B.&M.



CERTIFICATE OF SURVEY

I, BRUCE T.S. WARE, DO HEREBY CERTIFY THAT I AM A REGISTERED LAND SURVEYOR, CERTIFICATE NO. 153834 AS PRESCRIBED UNDER THE LAWS OF THE STATE OF UTAH, I FURTHER CERTIFY THAT I HAVE MADE A SURVEY OF THE TRACT OF GROUND SHOWN AND IT IS TRUE AND CORRECT TO THE BEST OF MY KNOWLEDGE, IT DOES NOT PURPORT TO SHOW ALL EASEMENTS OF RECORD, NOR IS IT PROOF OF OWNERSHIP. BASIS OF BEARING IT TRIMBLE 4700 GPS.

BRUCE WARE SURVEYING LLC
 (435) 637-2620 HELPER, UT 84526

PROPERTY SURVEY FOR
 DICK AND ZOILA CALDER
 P.O. BOX 517 WELLINGTON, UT 84542
 SECTION 34, T.13S., R.14E., S.L.B.M.
 SCALE 1"=400' OCT. 24, 2002