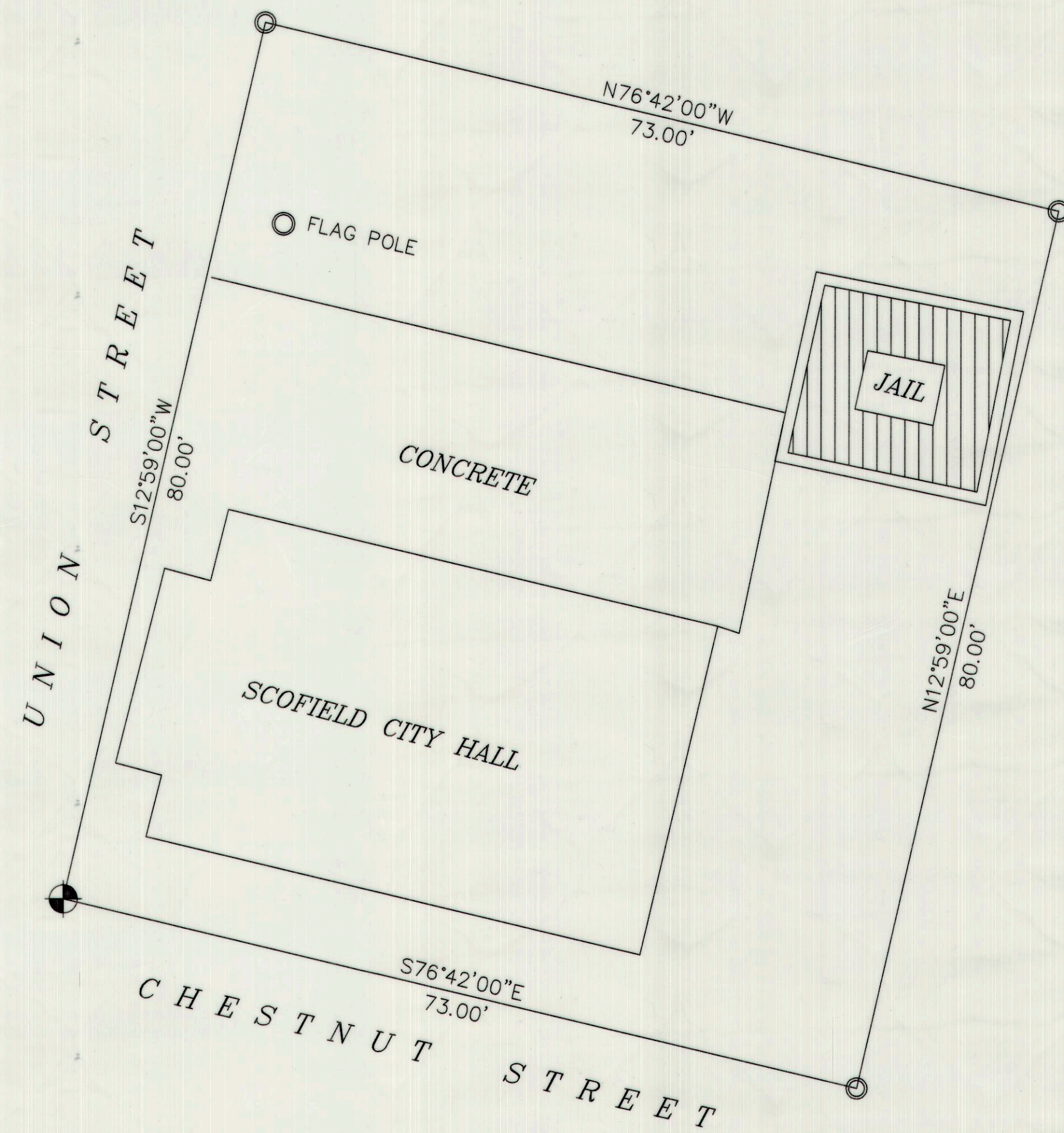


E 097354 & 527 P 370
 Date 14-MAR-2003 10:23am
 Fee: 10.00 Check
 SHARON MURDOCK, Recorder
 Filed By BH
 For BARKER & ASSOCIATES
 CARBON COUNTY CORPORATION




Scale 1" = 10'



DESCRIPTION

THE SOUTH 80 FEET OF LOT 1 BLOCK 4 SCOFIELD TOWNSITE SURVEY.
 AS RECORDED IN BOOK 5A AT PAGE 321.

SURVEYORS CERTIFICATE

I, ART F. BARKER DO HEREBY DEPOSE AND SAY THAT I AM A REGISTERED LAND SURVEYOR AS PRESCRIBED BY THE LAWS OF THE STATE OF UTAH AND HOLD CERTIFICATE 162812. I FURTHER CERTIFY THAT THIS IS A TRUE AND COMPLETE SURVEY OF THE DESCRIBED REAL PROPERTY SITUATED IN SCOFIELD UTAH

ART F. BARKER:  DATE: 2/22/03

- Legend**
-  BLOCK CORNER SET
 -  PROPERTY CORNER SET

**SCOFIELD CITY
 SCOFIELD ROUTE**

BOUNDARY SURVEY
 LOT 1 BLOCK 4 SCOFIELD TOWNSITE
 BARKER & ASSOC. NO. 22018 SHEET 1 OF 1

BARKER & ASSOCIATES
 SURVEYING & ENGINEERING SERVICES (801) 637-2394 (FAX:801-637-2423)
 36 WEST MAIN WELLINGTON, UTAH 84542 UTAH WATTS 1-888-676-2394