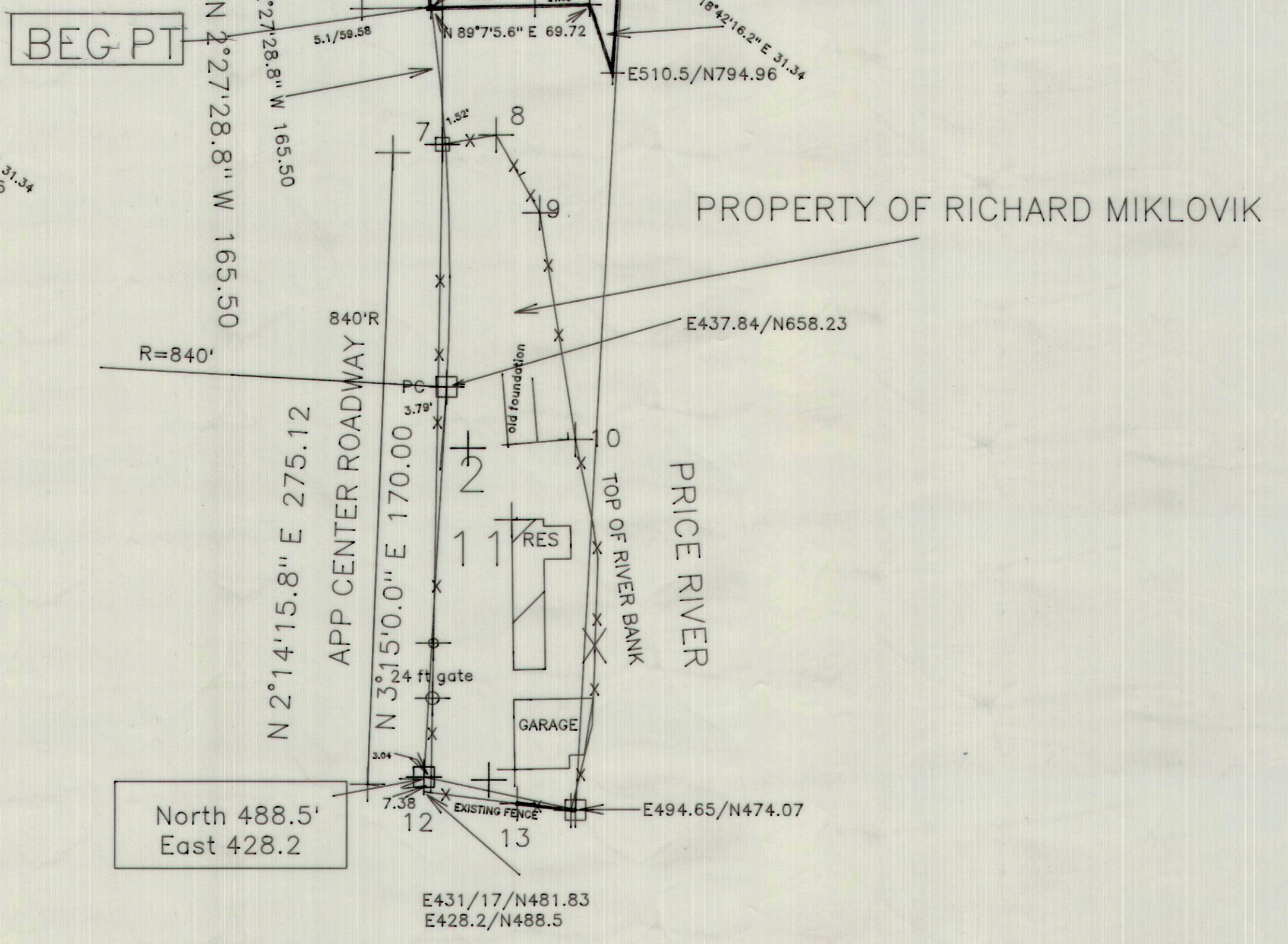
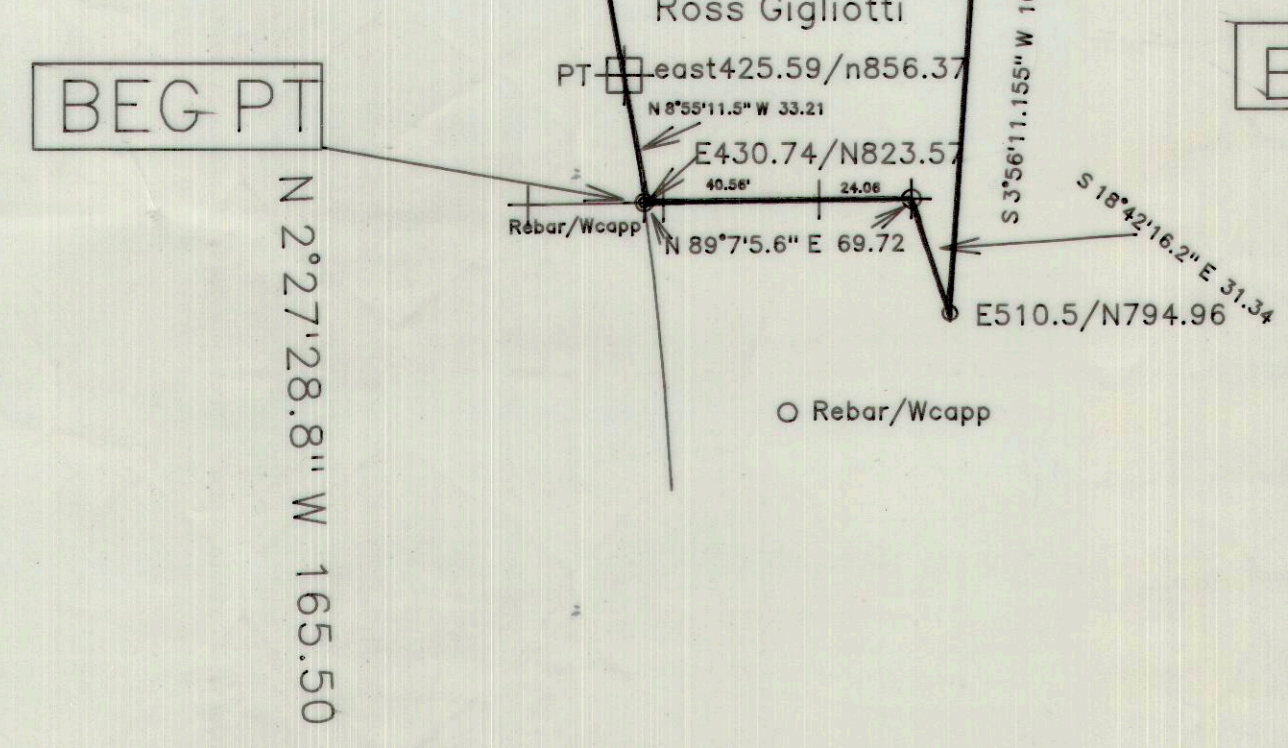
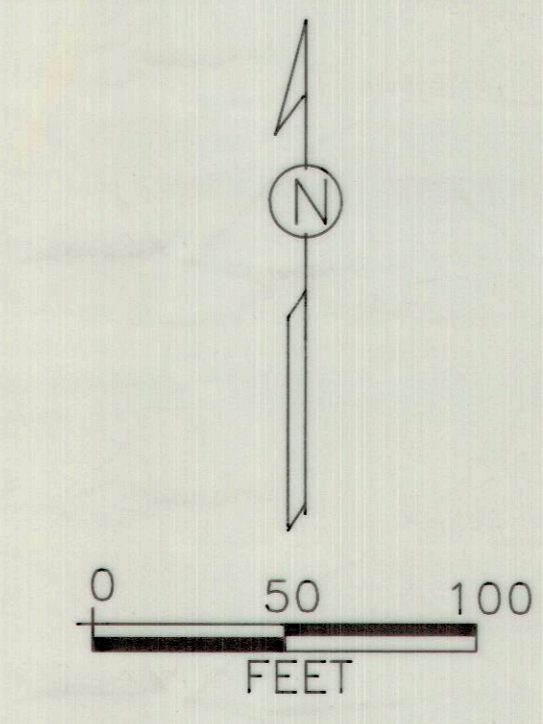


E 099074 8 535 P 656
 Date: 4-JUN-2003 10:13am
 Fee: 10.00 Check
 SHARON MURDOCK, Recorder
 Filed By: BH
 For: ALBERT SPENSKO
 CARBON COUNTY CORPORATION

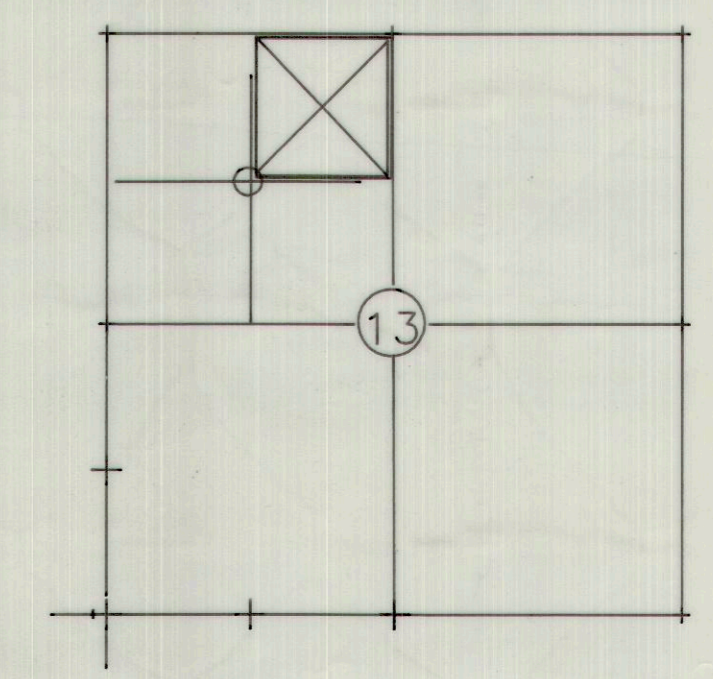
TO ROSS GIGLIOTTI ENT LLC



North 488.5'
 East 428.2'



SCALE 1"=50'




SECTION 13
 TOWNSHIP 13 SOUTH, RANGE 9 EAST SLB&M

Purpose of Survey
 Purpose of this survey is to provide a description for a parcel of land to Ross Gigliotti ENT LLC to be used as public recreation fishing pond.

TO ROSS GIGLIOTTI ENT LLC
 Beginning at a point located N2°27'28"W 165.5 feet more or less from a point located 658.23 feet North and 437.84 feet East from the SW Cor of the NE1/4 NW1/4, Sec 13, T13S., R9E., SLB&M., said point being on the East R/W of the old State Highway/City Street, also said point is the PC of a Curve to the left, with a radius of 840 feet. Back bearing of the tangent is S3°15'W 170.4 feet, running thence 33.21 feet more or less along the arc of the curve to the PT of 199 foot arc, said pt being on the R/W of the street, thence N10°20'W 45.00 feet along said R/W, thence East 100 feet more or less to the West bank of the Price River, thence S3°48'04"W 105.83 feet more or less along said west bank, thence N18°42'16"W 31.34 feet, thence S89°07'06"W 69.72 feet more or less to the point of beginning.

RICHARD MIKLOVIK AND BUFFY HORN
 Beginning 488.5 feet North and 428.2 feet East of the SW Cor of the NE1/4 NW1/4 Section 13, T13S., R9E., SLB&M., on the East line of the old State Road R/W or City Street, running thence N3°15'E along said R/W 170.4 feet, thence on an 840 foot radius curve to the left 165.5 feet, said point being on the East R/W of said street, thence N89°07'06"E 69.72 feet, thence S18°42'16"E 31.34 feet more of less to the West bank of the Price River thence Southerly along the West bank of the Price River to a point S77°45'E of the point of beginning, thence N77°45'W 68 feet more of less to the point of beginning.

SURVEYOR'S CERTIFICATE
 I Albert J. Spensko, do hereby certify that I am a registered Land Surveyor in the State of Utah and that I hold Lic No. 146652. I further certify I have conducted this survey as directed by the owners and found the conditions to exist as noted and represents the conditions to the best of my knowledge and data of record.
Albert J. Spensko 5/29/03
 ALBERT J. SPENSKO



PREPARED FOR:
 RICHARD MIKLOVIK
 HELPER, UTAH 84526

PREPARED BY: ALBERT J. SPENSKO
 12 SO 5TH AVE
 HELPER, UTAH 84526

SCALE: _____ DATE: 5/29/03

DRAWN BY: *AJS*

RECORD SURVEY

Miklvik5

