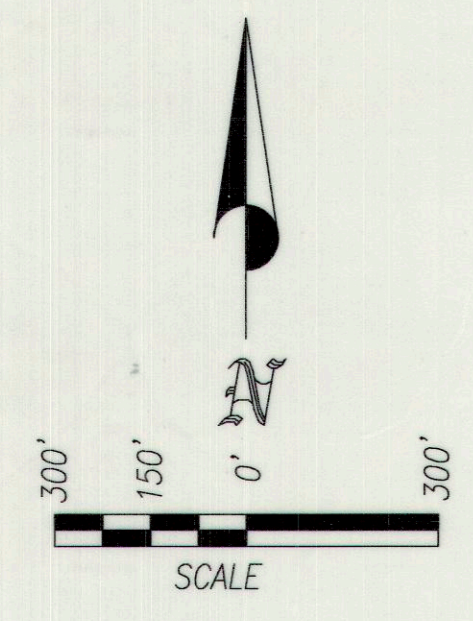
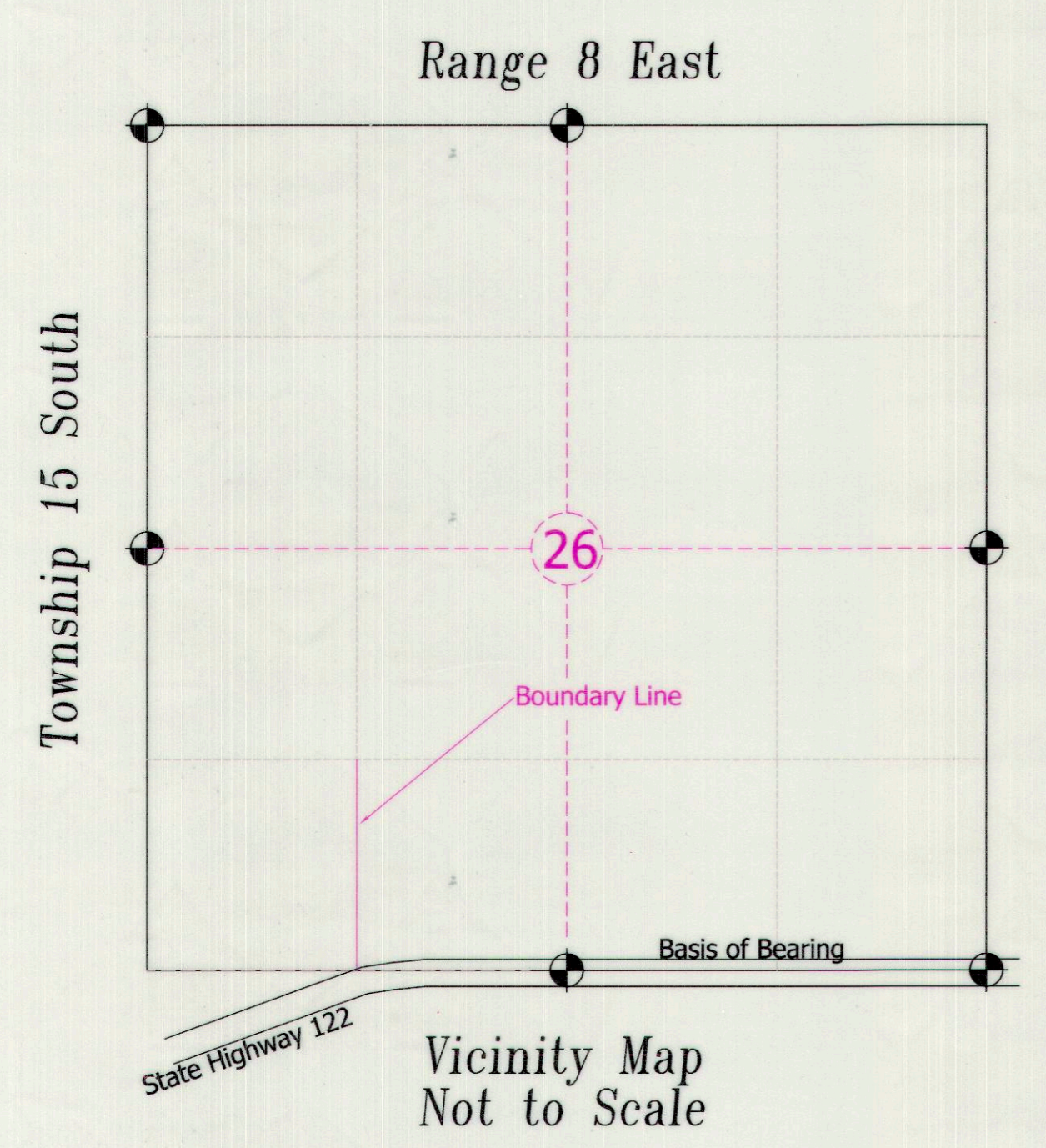
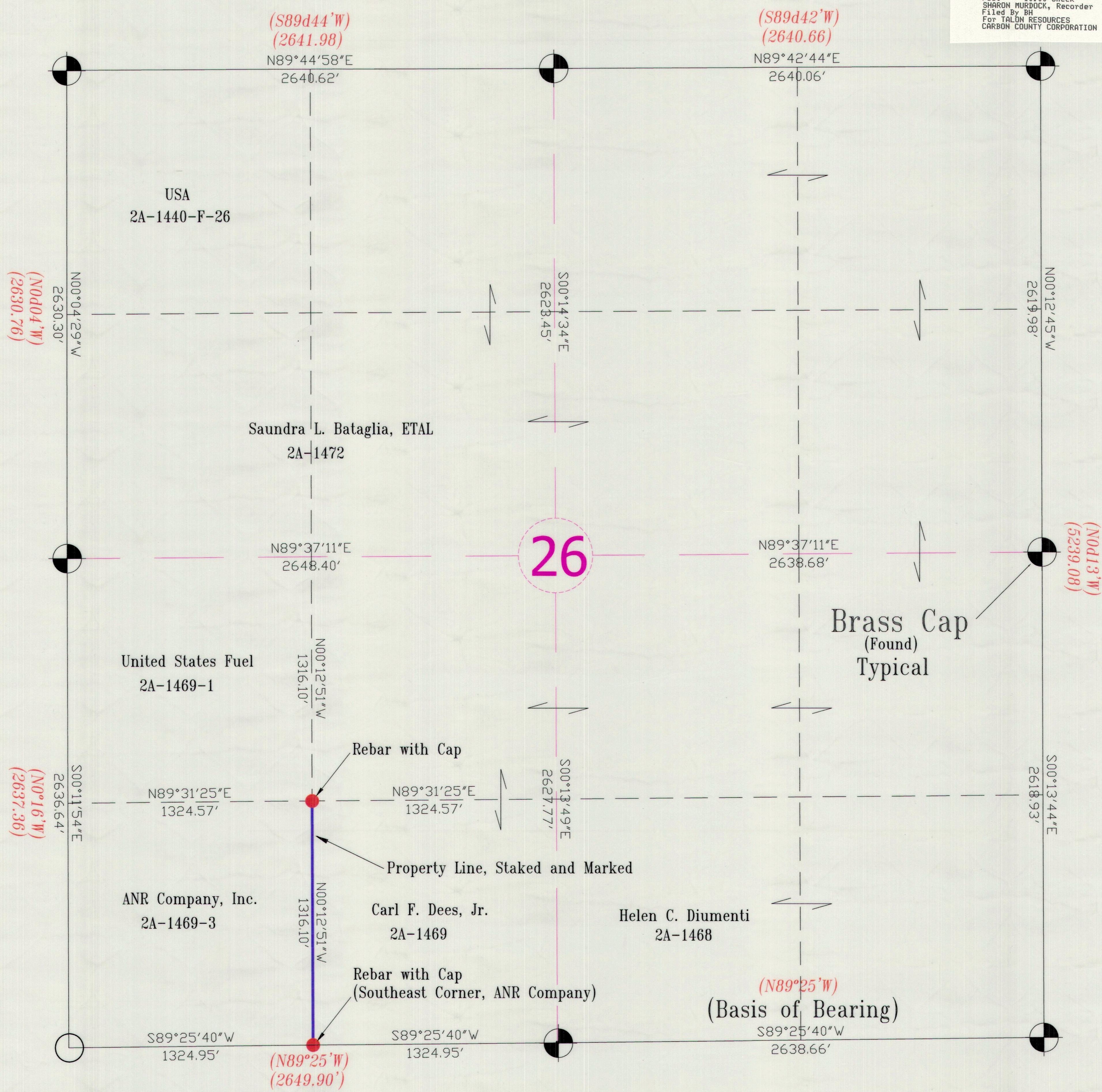


E 099689 B 539 P 118
 Date 7-JUL-2003 4:30pm
 Fee: 10.00 Check
 SHARON MURDOCK, Recorder
 Filed By BH
 For: TALON RESOURCES
 CARBON COUNTY CORPORATION

THE FOLLOWING DESCRIBED PROPERTY LINE
 IS LOCATED IN CARBON COUNTY
 STATE OF UTAH
 SECTION 26, SW/4, T15S, R8E, S.L.B.&M.



Surveyor's Certificate:
 I, Albert J. Spensko, a Registered Professional Land Surveyor, holding Certificate 146652 State of Utah, do hereby certify that the information on this drawing is a true and accurate survey based on data of record and was conducted under my personal direction and supervision as shown hereon.
 Albert J. Spensko July 7, 2003 date
 Albert Spensko



PURPOSE OF SURVEY
 As directed by CONOCOPHILLIPS, to locate only the east property line within the SW1/4 of the SW/4 of Section 26, to assure CONOCOPHILLIPS construction of a roadway to stay west of this property boundary.

Record Survey

TALON RESOURCES, INC.
 195 North, 100 West
 P.O. Box 1230
 Huntington, Utah 84528
 Phone (435)637-8781
 Fax (435)687-5311

REVISIONS

DATE:	BY:

ConocoPhillips Company

PROPERTY LINE
 40 ACRE LINE, SW/4
 SECTION 26, T15S, R8E, S.L.B.&M.
 CARBON COUNTY, UTAH

DRAWN BY: L. W. Johnson	CHECKED BY: AJS
DRAWING: 1144-A1	DATE: 6-26-03
RECORD SURVEY	SCALE: 1" = 300'
JOB NUMBER: 1144	SHEET 1 OF 1

LEGEND

	SECTION LINE
	1/4 SECTION LINE
	40 ACRE LINE
	GLO
	SECTION CORNER FOUND
	Corner (Searched for, Not Found)
	5/8 REBAR W/ CAP

L&L FILE CORP. / IN/UTAH, CA
 3510
 DWG. 35