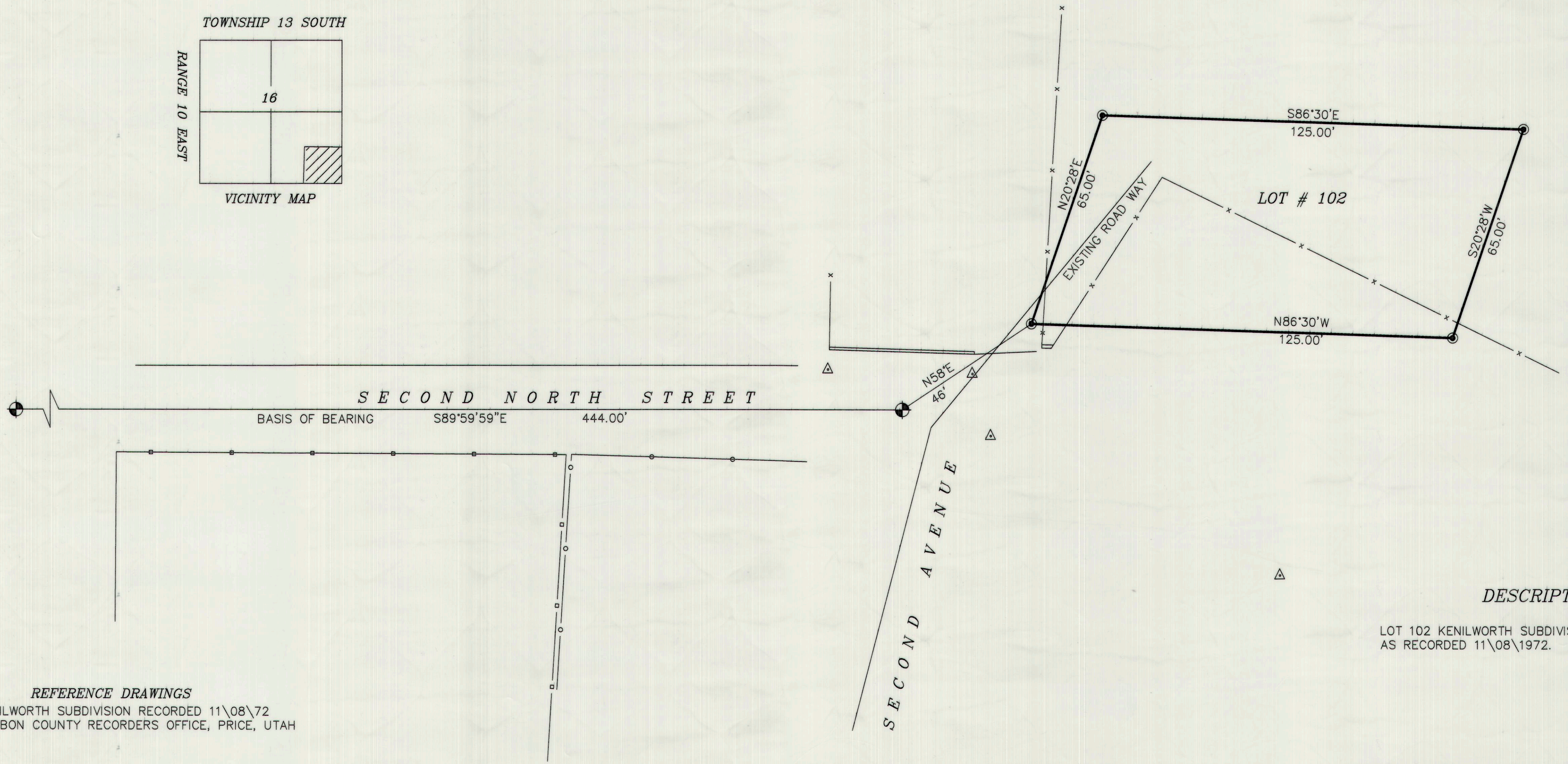
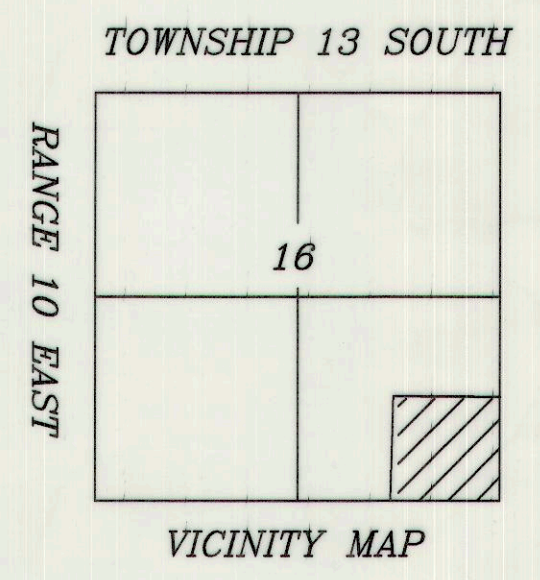



NARRATIVE

THE PURPOSE OF THIS SURVEY IS TO ESTABLISH THE BOUNDARY OF LOT 102 OF THE KENILWORTH SUBDIVISION TO CARBON COUNTY UTAH AS RECORDED 11\8\1972 IN THE RECORDS OF CARBON COUNTY.
 THE MONUMENTS SHOWN ARE ESTABLISHED BY THE EXISTING IMPROVEMENTS AS OF 1\15\2002.

RE-PLAT 8\11\03



DESCRIPTION

LOT 102 KENILWORTH SUBDIVISION TO CARBON, COUNTY UTAH AS RECORDED 11\08\1972.

REFERENCE DRAWINGS
 KENILWORTH SUBDIVISION RECORDED 11\08\72
 CARBON COUNTY RECORDERS OFFICE, PRICE, UTAH

- LEGEND**
- ⊕ RESTABLISHED CITY MONUMENT
 - REBAR\CAP SET
 - △ PIPE FOUND
 - ⊗ WATER METER
 - ⊗ FIRE HYD
 - ⊗ SEWER MAN HOLE

I ART F BARKER DO HEREBY DEPOSE AND SAY THAT I AM A REGISTERED LAND SURVEYOR AS PRESCRIBER BY THE LAWS OF THE STATE OF UTAH AND HOLD CERTIFICATE No. 162812. I FURTHER CERTIFY THIS IS A TRUE AND CORRECT SURVEY OF THE OF THE REAL PROPERTY LOCATED IN THE KENILWORTH SUBDIVISION TO CARBON COUNTY AS LOT 102 OF TRACT "B"

ART F BARKER, ART F. BARKER
 102812
 SURVEYOR

DATE: 9/8/03

MARGIT ANDERSON
 SURVEY LOT 102 TRACT "B"
 KENILWORTH SUBDIVISION

BARKER & ASSOCIATES
 SURVEYING & ENGINEERING SERVICES (801) 637-2394 (FAX:801-637-2423)
 36 WEST MAIN WELLINGTON, UTAH 84542 UTAH WATTS 1-888-676-2394

LOT # 102
 KENILWORTH, UTAH
 BARKER & ASSOC. NO. 20022 SHEET 1 OF 1