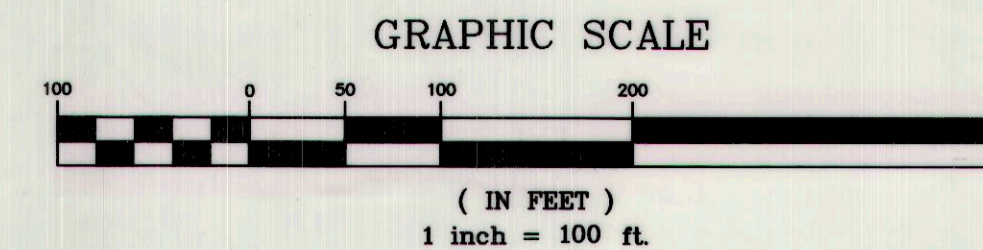


# BARLETT SURVEY

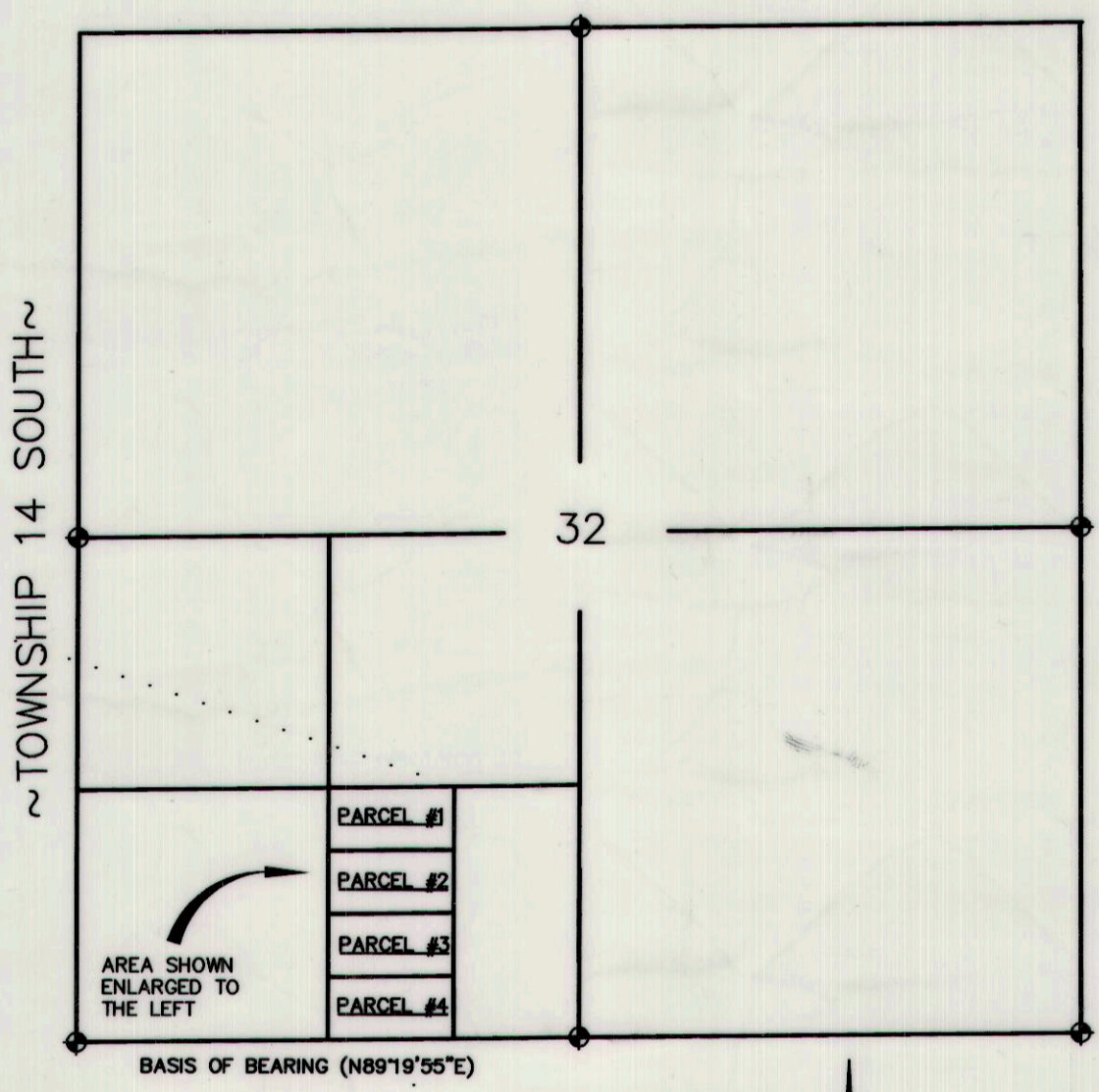
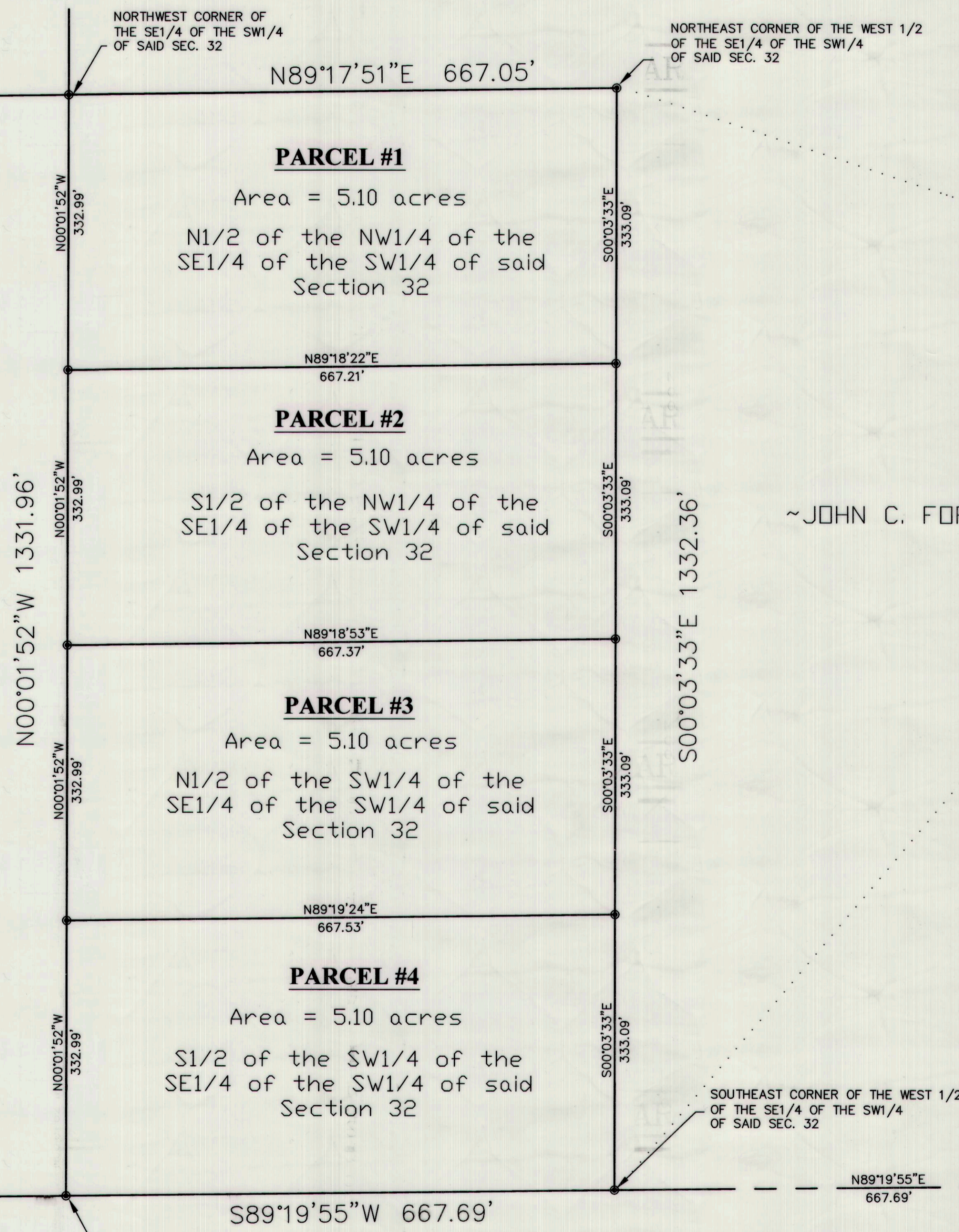
Ent 113328, Bk 601, Pg 294  
 Date: 07-SEP-2005 11:27PM  
 Fee: \$10.00 Cash  
 Filed By: SR  
 SHARON MURDOCK, Recorder  
 CARBON COUNTY CORPORATION  
 For: NICK HOUSER

~STATE OF UTAH~

~RANGE 11 EAST~



- LEGEND**
- PROPERTY LINES
  - - - SECTION LINE
  - ⊙ SECTION CORNER
  - 5/8" x 24" REBAR SET W/ CAP AND FENCE POST ALONG SIDE



**VICINITY MAP**  
 SCALE: 1" = 1000'

~JOHN C. FORRESTER~

~LAWRENCE MOTTE~

**DESCRIPTION**

A PARCEL OF LAND LOCATED IN CARBON COUNTY STATE OF UTAH, WHICH IS IN THE WEST 1/2 OF THE SOUTHEAST 1/4 OF THE SOUTHWEST 1/4 OF SECTION 32, TOWNSHIP 14 SOUTH, RANGE 11 EAST, SALT LAKE BASE AND MERIDIAN, BEING FURTHER DESCRIBED AS FOLLOWS WITH A BEARING OF NORTH 89°19'55" EAST BETWEEN THE SOUTHWEST CORNER AND THE SOUTH QUARTER CORNER OF SAID SECTION 32 USED AS THE BASIS OF BEARING.

BEGINNING AT A POINT WHICH IS LOCATED NORTH 89°19'55" EAST, ALONG THE SOUTH SECTION LINE, 1335.38 FEET FROM THE SOUTHWEST QUARTER CORNER OF SAID SECTION 32, TOWNSHIP 14 SOUTH, RANGE 11 EAST, SALT LAKE BASE AND MERIDIAN; SAID POINT OF BEGINNING IS THE SOUTHWEST CORNER OF THE SOUTHWEST QUARTER OF THE SOUTHWEST QUARTER OF SAID SECTION 32, AND RUNNING THENCE NORTH 00°01'52" WEST, 1331.96 FEET TO THE NORTHWEST CORNER OF THE SOUTHWEST QUARTER OF THE SOUTHWEST QUARTER OF SAID SECTION 32; THENCE NORTH 89°17'51" EAST 667.05 FEET TO THE NORTHEAST CORNER OF THE WEST HALF OF THE SOUTHWEST QUARTER OF THE SOUTHWEST QUARTER OF SAID SECTION 32; THENCE SOUTH 00°03'33" EAST, 1332.36 FEET TO THE SOUTH SECTION LINE OF SAID SECTION 32 WHICH IS THE SOUTHWEST CORNER OF THE WEST HALF OF THE SOUTHWEST QUARTER OF THE SOUTHWEST QUARTER OF SAID SECTION 32; THENCE SOUTH 89°19'55" WEST, ALONG THE SECTION LINE 667.69 FEET TO THE POINT OF BEGINNING.

CONTAINING 20.408 ACRES


**PURPOSE**

THE PURPOSE OF THIS SURVEY WAS TO STAKE ON THE GROUND THE PARCEL OF LAND DESCRIBED BY A DEED RECORDED IN BOOK 456, PAGE 601, FOUND IN THE CARBON COUNTY RECORDERS OFFICE. AND TO DIVIDE THIS PARCEL INTO FOUR PARCELS.

**SURVEYOR'S CERTIFICATE**

I, S. NICK HOUSER, DO HEREBY CERTIFY THAT I AM A REGISTERED LAND SURVEYOR, AND THAT I HOLD CERTIFICATE NO. 316830, AS PRESCRIBED UNDER THE LAWS OF THE STATE OF UTAH, I FURTHER CERTIFY THAT BY AUTHORITY OF THE OWNER, I HAVE MADE A SURVEY OF THE TRACT OF LAND SHOWN ON THIS PLAT AND DESCRIBED, AND SUBDIVIDED SAID TRACT OF LAND INTO FOUR AGRICULTURAL PARCELS.

Aug 2, 2005 *S. Nick Houser*  
 DATE S. NICK HOUSER



WEST 1/2 OF THE SOUTHEAST 1/4 OF THE SOUTHWEST SECTION 32., T 14 S, R 11 E, S.L.B. & M.

**NORTH STAR LAND SURVEYING**

490 N. EASTRIDGE ROAD PRICE, UTAH 84501 PH# (435) 637-4918

Property Survey For: HOWARD F. BARTLETT  
 1214 WEST 1870 NORTH  
 LEHI, UTAH 84043-2420

Drawn By: SNH	Approved By: SNH	Drawing No.
Date: 08/29/05	Scale: 1" = 100'	NHPS-30