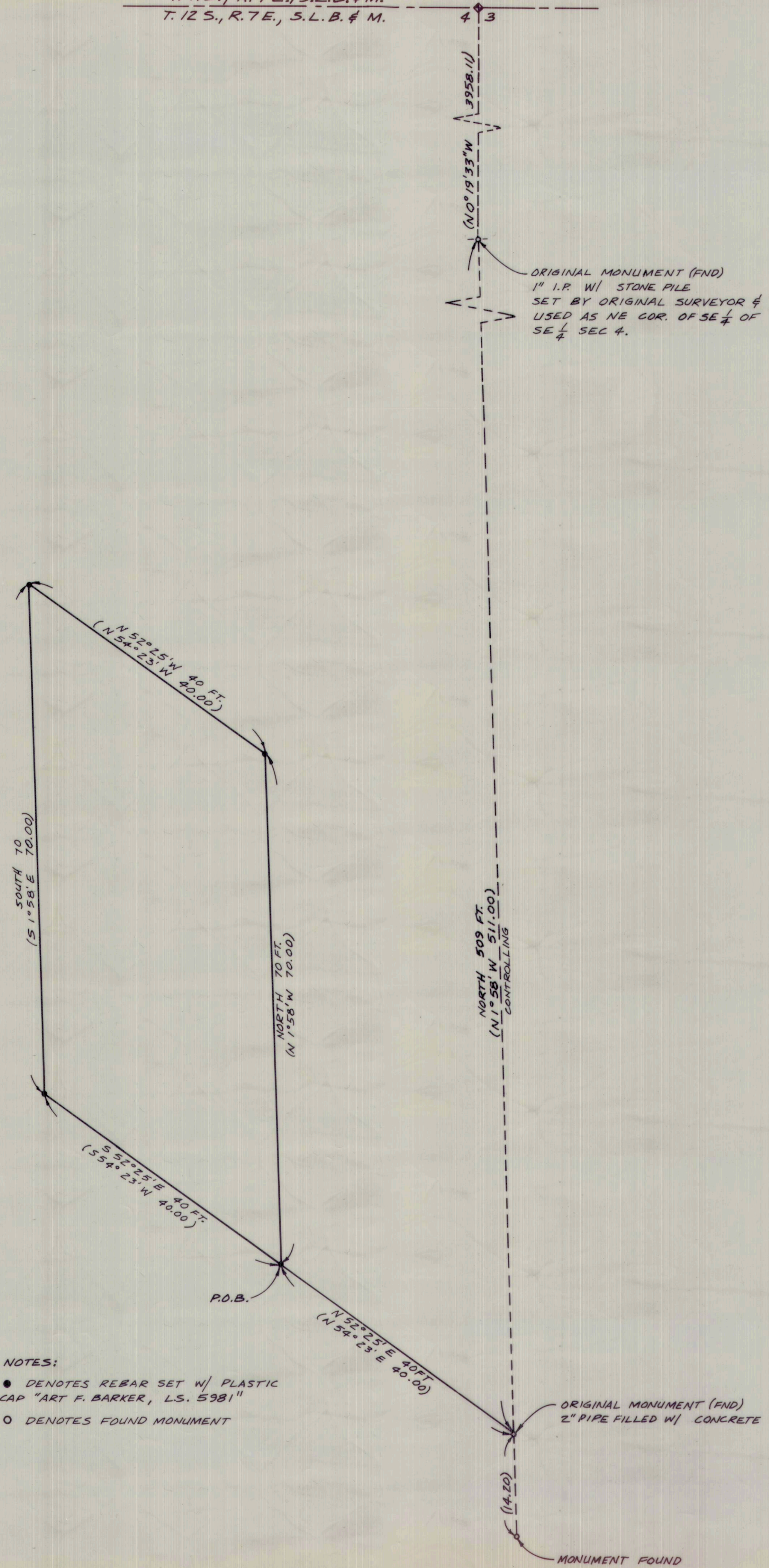


T. 11 S., R. 7 E., S. L. B. & M.
T. 12 S., R. 7 E., S. L. B. & M.



ORIGINAL MONUMENT (FND)
1" I.P. W/ STONE PILE
SET BY ORIGINAL SURVEYOR &
USED AS NE COR. OF SE 1/4
OF SEC 4.

NOTES:
1. ● DENOTES REBAR SET W/ PLASTIC
CAP "ART F. BARKER, L.S. 5981"
2. ○ DENOTES FOUND MONUMENT

ORIGINAL MONUMENT (FND)
2" PIPE FILLED W/ CONCRETE
MONUMENT FOUND



RETRACEMENT SURVEY:
OF A LOT IN THE BOLOTAS SUBDIVISION, LOCATED IN
THE SOUTHEAST 1/4 OF SECTION 4, T. 12 S., R. 7 E., S. L. B. & M.,
CARBON COUNTY, UTAH.

NARRATIVE:
1. THE PURPOSE OF THIS SURVEY IS TO RETRACE THE
ORIGINAL DEED, RECORDED IN BK. 275, P. 334, CARBON COUNTY RECORDS.
2. THE BASIS OF ESTABLISHED LINES ARE PER ORIGINAL
DEED.
3. CONTROLLING ELEMENTS AND MONUMENTS FOUND ARE
NOTED ON MAP AT LEFT.

DESCRIPTION:
BASED UPON THE UTAH STATE PLANE COORDINATE
SYSTEM (SEA LEVEL DATA), BEGINNING AT A POINT WHICH
IS SOUTH 4445.46 FEET AND EAST 7.54 FEET FROM THE
NORTHEAST COR. OF SECTION 4, T. 12 S., R. 7 E., S. L. B. & M.;
THENCE N 1°58'W, 70.00 FT.; THENCE N 54°23'W, 40.00 FT.;
THENCE S 1°58'E, 70.00 FT.; THENCE S 54°23'E, 40.00 FT.
TO THE POINT OF BEGINNING. CONTAINS 0.05 ACRES MORE OR LESS.

SURVEYOR'S CERTIFICATE:
I, ART F. BARKER, DO HEREBY DEPOSE AND SAY THAT I AM A
REGISTERED LAND SURVEYOR AS PRESCRIBED BY THE LAWS OF
THE STATE OF UTAH AND HOLD CERTIFICATE NO. 5981. I FURTHER
CERTIFY THAT I HAVE MADE A SURVEY OF THE PROPERTY
SHOWN HEREWITH.

DATE: 9/30/87



RETRACEMENT SURVEY		
FOR: JIM PUGLIESE 338 SOUTH 3RD WEST HELPER, UTAH 84526	PREPARED BY: ART F. BARKER & ASSOCIATES SURVEYING & ENGINEERING 36 WEST MAIN ST. WELLINGTON, UTAH 84542 (801) 637-2394	SHEET 1 OF 1 SHEETS 8716