


NARRATIVE

● PROPERTY CORNER

— FENCE LINE



Scale 1"=40'

NARRATIVE


THE BASIS OF BEARING FOR THIS SURVEY IS ALONG THE WEST LINE OF BLOCK 7 OF DRAGERTON SUBDIVISION PLAT "A" AS S19°29'E.


DESCRIPTION

LOTS 3-4 & 5 BLOCK 7 AND LOT 27 BLOCK 8 OF DRAGERTON SURVEY PLAT "A"

SURVEYORS CERTIFICATE

I, ART F. BARKER HEREBY DEPOSE AND SAY THAT I AM A REGISTERED LAND SURVEYOR AS PRESCRIBED BY THE LAWS OF THE STATE OF UTAH AND HOLD CERTIFICATE No. 162812. I FURTHER CERTIFY THAT I HAVE MADE THE SURVEY OF THE PROPERTIES SHOWN HERewith.

ART F. BARKER  DATE: 2/10/2012



TINA ARCHULETTA
 117 4th WEST EAST CARBON, UTAH
 435 650-1971 636-7666

BARKER & ASSOCIATES
 SURVEYING & ENGINEERING SERVICES (435) 637-2394 (FAX: 435-637-2423)
 36 WEST MAIN (P.O. BOX 43) WELLINGTON, UTAH 84542 email abarker@emerytelcom.net

BLOCK 7 & 8 DRAGERTON PLAT "A"
 LOT SURVEY
 BARKER & ASSOC. NO. 2011 ARCHSHEET 1 OF 1