

FILED 2015 JUN 18 10:50 AM
 CARBON COUNTY RECORDER
 For: Doby Ware

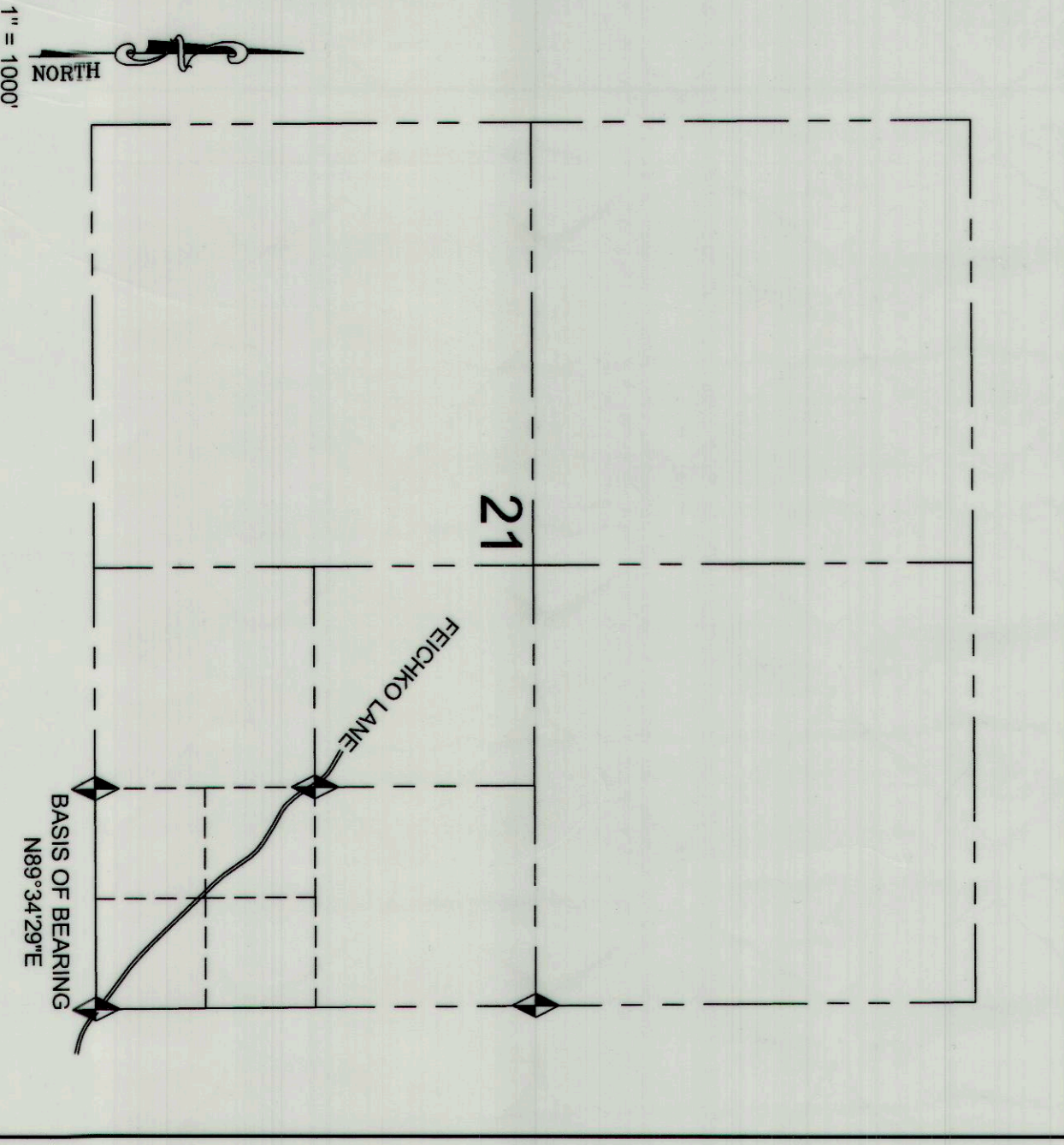
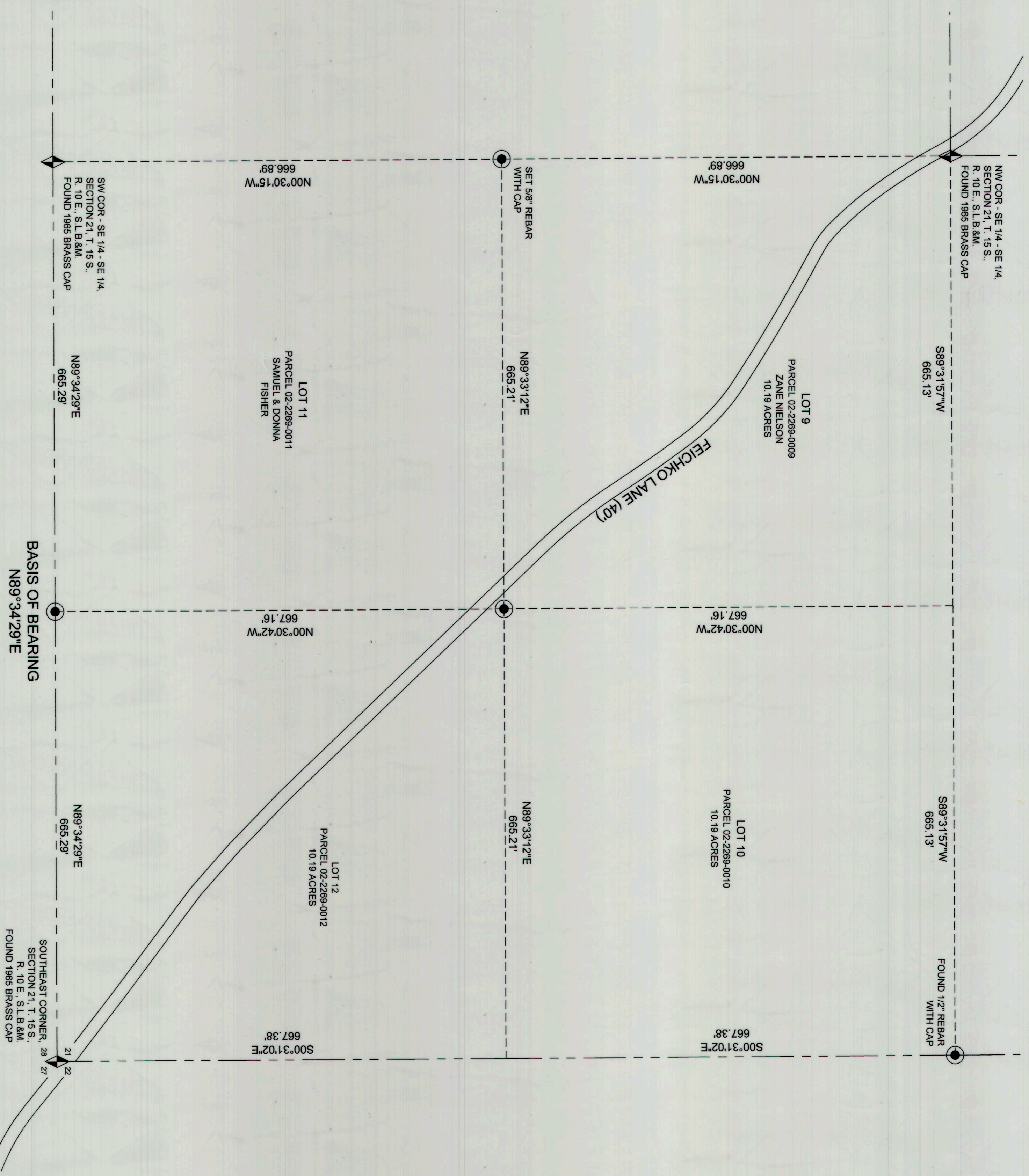

NARRATIVE
 THE PURPOSE OF THIS PLAT IS TO LOCATE THE CORNERS OF LOTS 9, 10, & 12 OF THE FEICHKO SUBDIVISION NO. 1 (1979 PLAT).

CERTIFICATE OF SURVEY

I, M. CODY WARE, DO HEREBY CERTIFY THAT I AM A REGISTERED LAND SURVEYOR, CERTIFICATE NO. 4540888 AS PRESCRIBED BY THE LAWS OF THE STATE OF UTAH. I FURTHER CERTIFY THAT I HAVE MADE A SURVEY OF THE TRACT OF GROUND SHOWN AND THAT IT IS TRUE AND CORRECT TO THE BEST OF MY KNOWLEDGE. IT DOES NOT PURPORT TO SHOW ALL EASEMENTS OF RECORD, NOR IS IT PROOF-OF-OWNERSHIP.

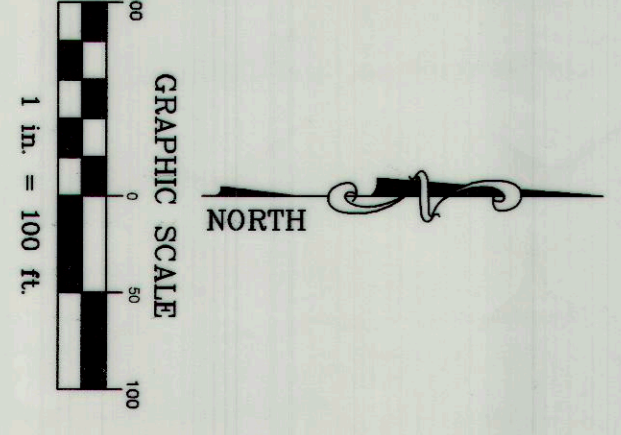
DATE: June 18, 2015

M. CODY WARE



LEGEND

- SECTION LINE
- PROPERTY CORNER
- ◆ SECTION CORNER



SURVEY FOR:

ZANE NIELSON
 MILLER CREEK, CARBON COUNTY, UTAH
 S. E. 1/4 SECTION 21, TOWNSHIP 15 S., RANGE 10 E., S. L. B. & M.

NO.	DATE	DESCRIPTION	BY
1	06-04-15	DATE OF SURVEY	M.C.W.
2	07-11-15	FOUNDED BY	M.C.W.

WARE SURVEYING, L.L.C.
 Phone: 435-801-4335
 Email: waresurveying@emerynielson.net
 1344 North 1000 West
 Price, Utah 84501