

LEGEND


- OTHER LOT LINES
- *---*---* FENCE LINES
- SET 5/8" X 24" REBAR WITH CAP
- OTHER LOT CORNERS

BASIS OF BEARING IS THE UTAH STATE PLANE COORDINATE SYSTEM AS ESTABLISHED BY THE CARBON COUNTY SURVEYOR'S OFFICE.

Purpose

THE PURPOSE OF THIS SURVEY WAS TO STAKE ON THE GROUND THE CORNERS OF LOT 302, LOCATED IN WESTWOOD ESTATES NO. IIIA, SECTION 18, TOWNSHIP 14 SOUTH, RANGE 10 EAST, SALT LAKE BASE AND MERIDIAN, IN CARBON COUNTY, STATE OF UTAH, AS RECORDED IN BOOK 4 OF PLATS PAGE 274 IN THE OFFICE OF THE COUNTY RECORDER OF CARBON COUNTY.

- RECORDED PLATS USED TO ESTABLISH LOT BOUNDARY:
- 1- WESTWOOD ESTATES NO. IIIA
 - 2- DAVIDSON SUBDIVISION





ENGINEER'S CERTIFICATE

I, EVAN E. HANSEN, DO HEREBY CERTIFY THAT I AM A REGISTERED LAND SURVEYOR AND PROFESSIONAL ENGINEER HOLDING CERTIFICATES NO. 3115 AND NO. 3354 AS PRESCRIBED UNDER THE LAWS OF THE STATE OF UTAH. I FURTHER CERTIFY THAT I HAVE MADE A SURVEY OF THE TRACT OF GROUND SHOWN AND THAT IT IS TRUE AND CORRECT TO THE BEST OF MY KNOWLEDGE.

Evan E. Hansen
EVAN E. HANSEN

JAN 5 1993
DATE



SURVEY OF LOT 302 WESTWOOD ESTATES NO. IIIA

EMPIRE ENGINEERING & LAND SURVEYING 1665 E. SAGEWOOD RD. PRICE, UTAH 84501 PHONE (801) 637-7498		
PROPERTY SURVEY FOR: BRYCE & CRISTIE BRYNER		
DRAWN BY: NH	APPROVED BY: EEH	DRAWING NO.
DATE: DEC. 1993	SCALE: 1" = 25'	EEPS - 248 D