
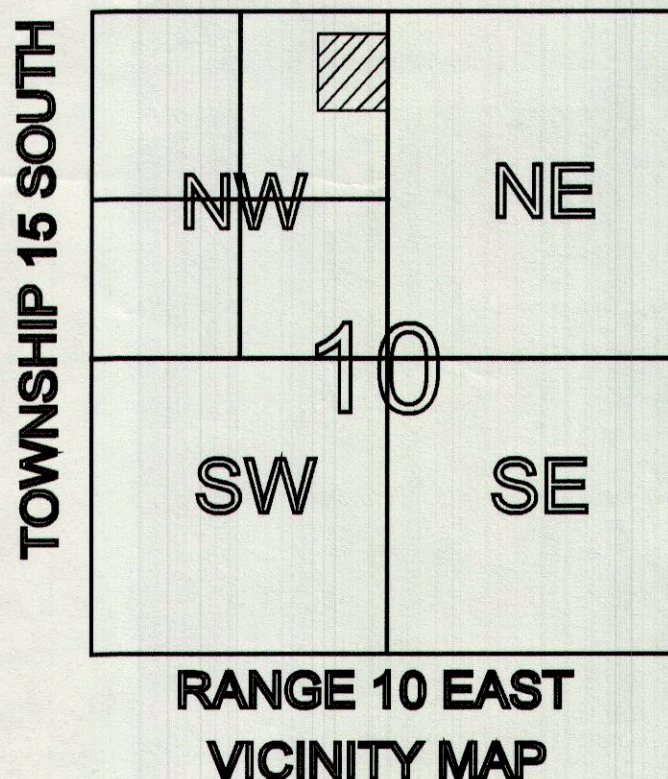


LEGAL DESCRIPTION PARCEL 1
 DESCRIPTION OF A PARCEL OF LAND IN CARBON COUNTY, UTAH WHICH IS LOCATED IN THE NORTHEAST QUARTER OF THE NORTHWEST QUARTER OF SECTION 15, TOWNSHIP 15 SOUTH, RANGE 10 EAST, SALT LAKE BASE AND MERIDIAN DESCRIBED AS FOLLOWS: BEGINNING AT A POINT WHICH LIES SOUTH 0°34'30" EAST, 180.00 FEET FROM THE NORTH QUARTER CORNER OF SAID SECTION 15 AND RUNNING SOUTH 0°34'30" EAST, 540.00 FEET; THENCE SOUTH 89°35'38" WEST, 647.31 FEET; THENCE NORTH 0°34'30" WEST, 540.00 FEET; THENCE NORTH 89°35'38" EAST, 647.31 FEET TO THE POINT OF BEGINNING. CONTAINING 8.27 ACRES MORE OR LESS. SUBJECT TO RESERVATIONS AND RESTRICTIONS OF RECORD AND RIGHT OF WAYS AND EASEMENTS EVIDENCED. BASIS OF BEARING IS SOUTH 72°47'28" EAST BETWEEN THE NORTHWEST CORNER OF SECTION 10, TOWNSHIP 15 SOUTH, RANGE 10 EAST AND CARBON COUNTY 4 MILE EAST MONUMENT, BASED ON NAD 27 COORDINATES FROM THE CARBON COUNTY SURVEYOR.





LEGEND

- SECTION LINE
- PROPERTY LINE
- x-x-x- FENCE LINE
- CAPPED REBAR SET
- + SECTION CORNER
- ⊙ PK NAIL SET



CERTIFICATION
 I MORGAN R. MOON DO HEREBY CERTIFY THAT I AM PROFESSIONAL LAND SURVEYOR HOLDING CERTIFICATE NUMBER 161293 AS PRESCRIBED UNDER THE LAWS OF THE STATE OF UTAH. I FURTHER CERTIFY THAT I HAVE MADE A SURVEY OF THE TRACT OF LAND SHOWN AND IT IS TRUE AND CORRECT TO THE BEST OF MY KNOWLEDGE.

Morgan R. Moon
 MORGAN R. MOON DATE 12/9/2016



PURPOSE: TO SUBDIVIDE THE PROPERTY.

MORGAN MOON CO. L.L.C. BOX 182 WELLINGTON, UTAH 84542	
CHARLENE HEATH NE-NW SEC. 15, T15S., R10 E.	
SCALE 1"=80'	DRAWING NO. 1601