


T. 13 S., R. 10 E.  
SECTION 31



**DESCRIPTION**

Beginning at a point 700 feet West and 590 feet South of the NE Corner of Sec. 31, T13S, R10E, SLBM, and running thence East 165 feet; thence South 140 feet; thence West 165 feet; thence North 140 feet, to beginning.

Excepting all restrictions, reservations, and easements of record.

**BASIS OF BEARING**

The BASIS OF BEARING of the Survey is the Section line between the East Quarter Corner and the Witness Corner for the Northeast Corner of Section 31, T. 13 S., R 10 E, S.L.B. & M. in Carbon County dated 1976.


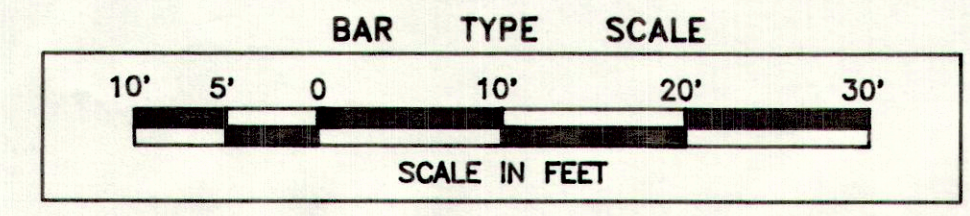
**NARRATIVE**

The purpose of this survey is to delineate on the ground the boundaries of this parcel of land and to represent the survey on paper and the location of adjacent land owners boundaries as described in their legal instruments (deeds).

**CERTIFICATE OF SURVEY**

I, JACK N. LYMAN, do hereby certify that I am a Registered Land Surveyor and hold Certificate No. 5383 as prescribed by the laws of the State of Utah, and further certify that I have made a survey of this property, described in Entry No. 160702 Book 211 Page 434 of the office of the Carbon County Recorder, and as indicated on this plot and have set monuments in the field in accordance with the current "Minimum Standards for Property Boundary Surveys"

*Jack N. Lyman*  
JACK N. LYMAN  
Date Sept 22, 1994



MARGARITE E. BYRGE et.al.  
3876 North 1130 West  
SPRING GLEN, UT 84501  
JOB NO. 122

DATE 9/13/94  
DATE 9/18/94  
DATE 9/16/94

CLIENT ELAINA BYRGE  
DRAWN BY MELISSA C. LYMAN  
LAND SURVEYOR JACK N. LYMAN

LYMAN B&S  
P.O. BOX 1333  
BOULDER, UTAH 84716  
335-7433  
MURRAY, UT 266-0497

