

SURVEYOR'S CERTIFICATE

I, ALBERT J. SPENSKO, DO HEREBY CERTIFY THAT I AM A PROFESSIONAL LAND SURVEYOR AND THAT I HOLD CERTIFICATE NO. 146652, AS PRESCRIBED UNDER THE LAWS OF THE STATE OF UTAH, I FURTHER CERTIFY THAT BY THE AUTHORITY OF THE OWNERS, I HAVE MADE A SURVEY OF THE TRACT OF LAND SHOWN ON THIS PLAT AND DESCRIBED BELOW, AND THAT THE SAME HAS BEEN CORRECTLY SURVEYED AND STAKED ON THE GROUND AS SHOWN ON THIS PLAT, AND FOUND THE CONDITIONS TO EXIST AS NOTED ON THE PLAT.

ALICIA PURCELL, 429 N 200E, PRICE, UTAH 84501

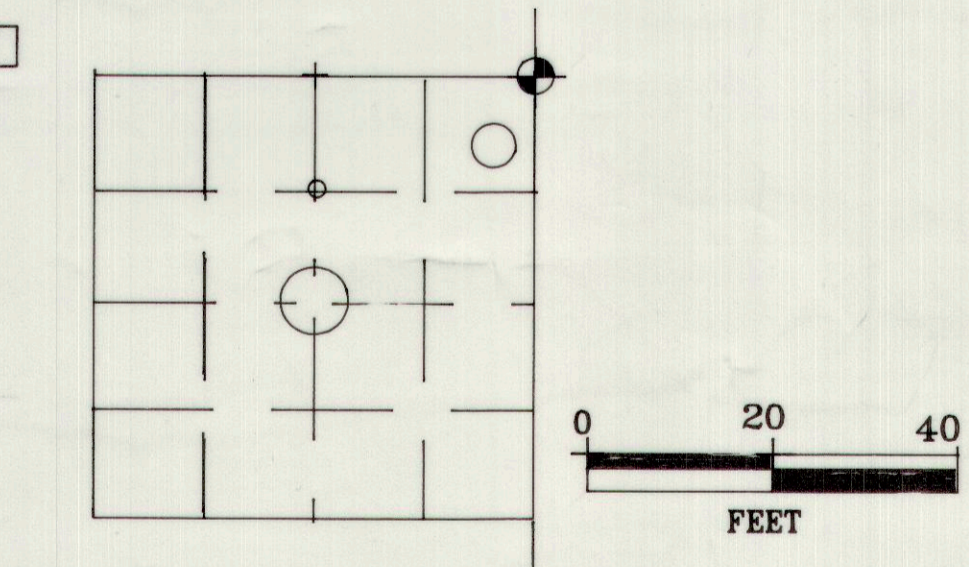
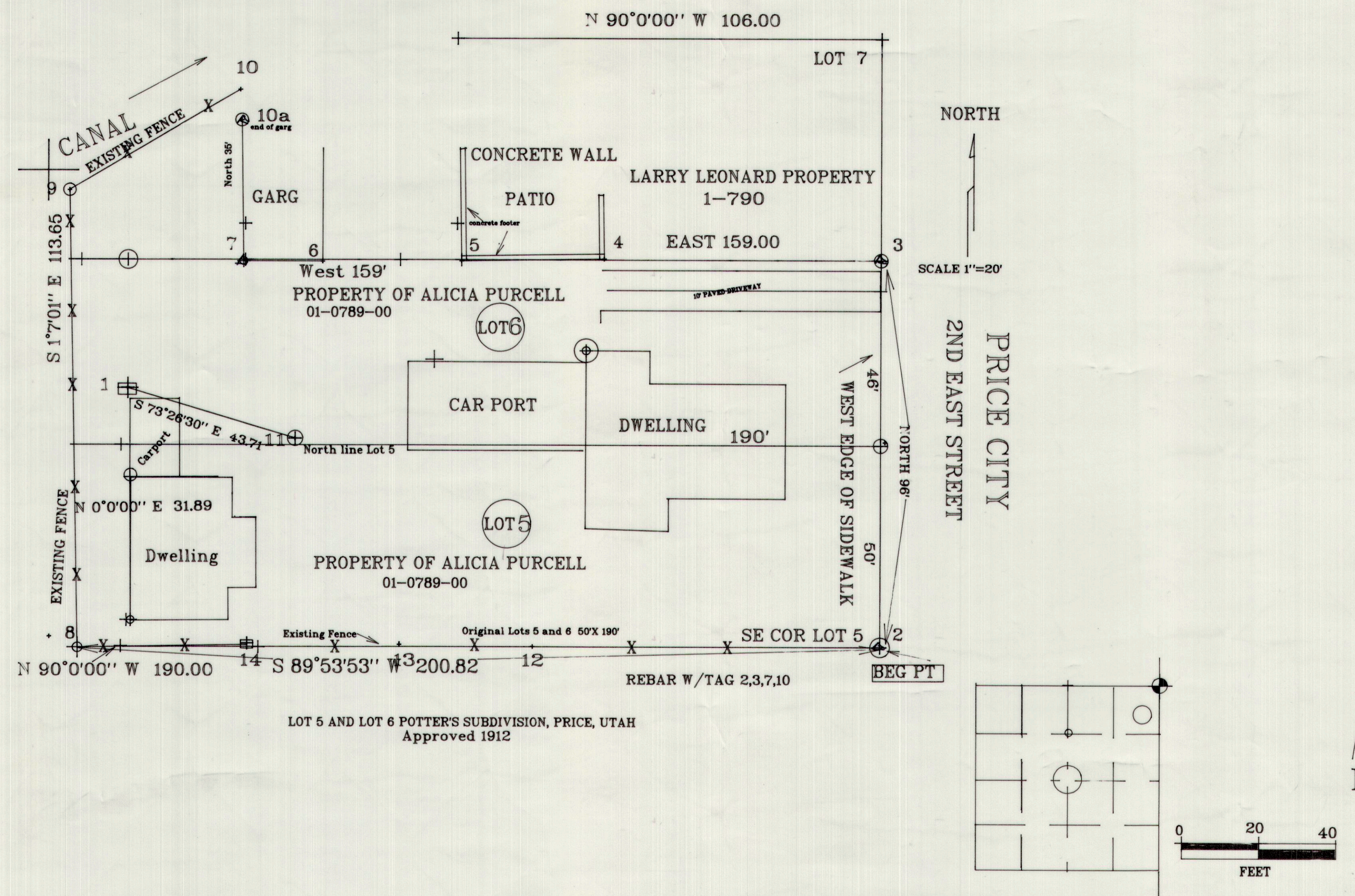
Date: 8/3/18  
Albert J. Spensko  
Albert J. Spensko, 12 5th Ave, Helper, Utah 84526

DESCRIPTION


A part of Potter's Subdivision of Lot 3, Block 9, Local Survey of Section 16, Township 14 South, Range 10 East, SLB&M., bounded and described as follows:

Beginning at the Southeast corner of Lot 5, Potter's Subdivision aforesaid and running thence North 96 feet, thence West 159 feet, thence North 35 feet to the Price Water Company Canal, thence Southwesterly along said canal to the West boundary line of Lot 6 of Potter's Subdivision aforesaid, thence South to the South Boundary line of Lot 5 of Potter's Subdivision aforesaid, thence East to the beginning.

POTTER'S SUBDIVISION  
LOT 5 AND LOT 6  
PRICE, UTAH



- NO. Ref Pts
- ▲ Property Corners  
Rebar/caps
- X-X Existing fence
- ⊕ Section Cor



7/26/18  
AAPURCL2

RECORD SURVEY

Albert J. Spensko  
12 So. 5th Ave  
Helper, Utah 84526

RECORDED #  
STATE OF UTAH, COUNTY OF \_\_\_\_\_  
RECORDED AND FILED AT THE REQUEST OF \_\_\_\_\_  
DATE TIME BOOK PAGE  
FEE COUNTY RECORDER