
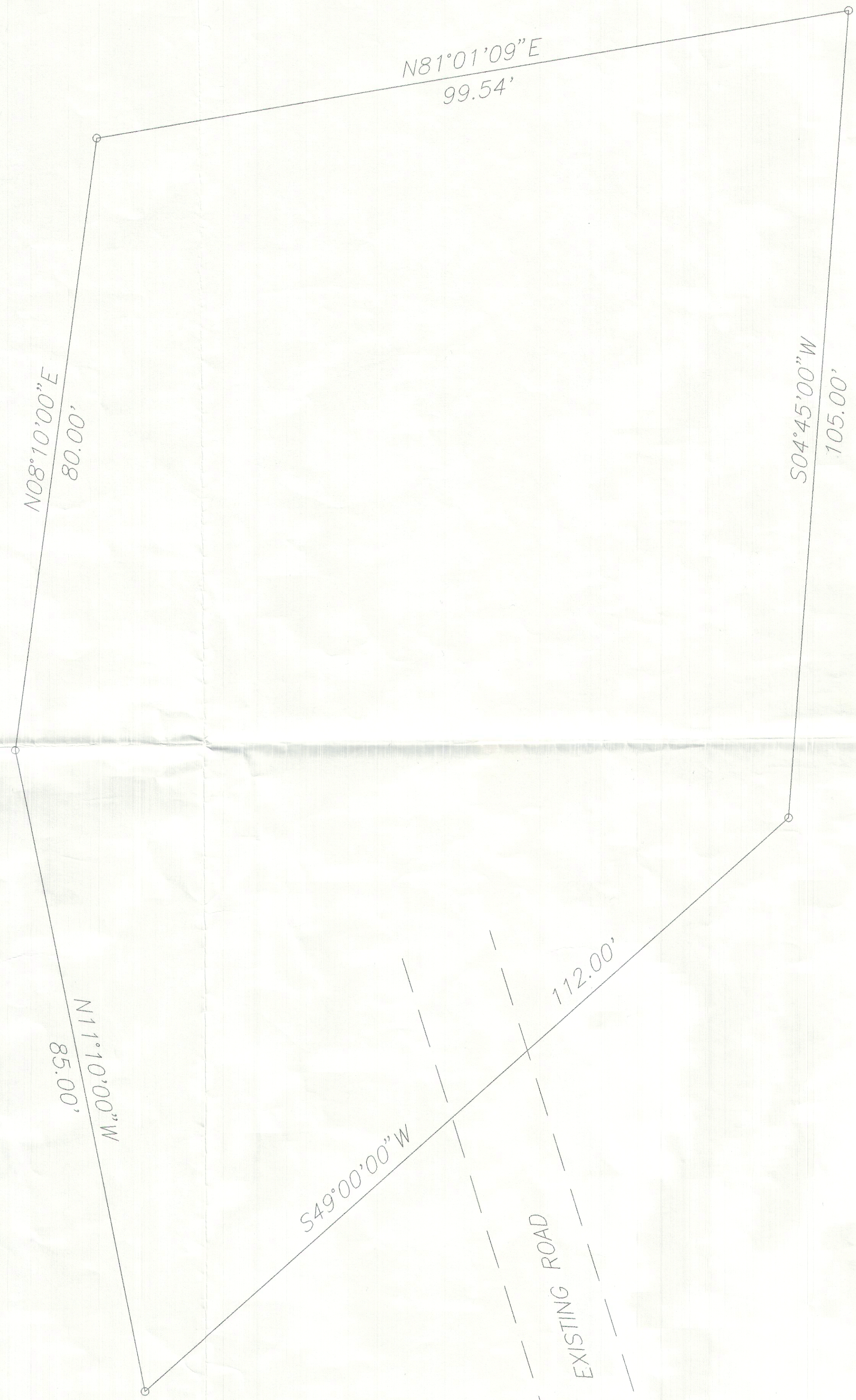


Ent 845560 N 930 B 713
 Date: 24-MAY-2019 10:57:37AM
 Fee: \$50.00 Cash Filled By: CR
 KARLA REDDY, Recorder
 CARRON COUNTY CORPORATION
 For: JACK FORRESTER



Scale 1"=10'




DESCRIPTION

Beginning at a point South 00°16'36" East along the Section line 553.60 feet and East 640.98 feet from the Northwest corner of Section 3, Township 12 South, Range 7 East of the Salt Lake Base & Meridian; Thence North 81°01'09" East 99.54 feet; thence South 04°45'00" West 105.00 feet; thence South 49°00'00" West 112.00 feet; thence North 11°10'00" West 85.00 feet; thence North 08°10'00" East 80.00 feet to the point of beginning.
 Containing 13260 sq-feet

SURVEYORS CERTIFICATE

I, ART F. BARKER DO HEREBY DEPOSE AND SAY THAT I AM A REGISTERED LAND SURVEYOR AS PRESCRIBED BY THE LAWS OF THE STATE OF UTAH, AND THAT I HOLD CERTIFICATE No. 162812. I FURTHER CERTIFY THAT I HAVE MADE A SURVEY OF THE PROPERTY SHOWN HEREWITH.

ART F. BARKER  DATE: 6/11/97

JACK C. FORRESTER
 No. 11 EAST 700 SOUTH P.O. BOX 45433
 SALT LAKE CITY, UTAH 84145-0433

BARKER & ASSOCIATES
 SURVEYING & ENGINEERING SERVICES (801) 637-2394 (FAX)801-637-2423
 P.O. BOX 43 WELLINGTON, UTAH 84542 UTAH WATTS 1-888-676-2394

LOT SURVEY
 BARKER & ASSOC. NO. 97025 SHEET 1 OF 1