





















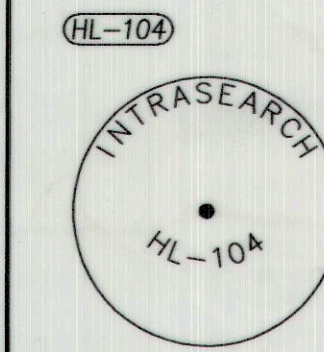


TOWNSHIP 16 SOUTH, RANGE 8 EAST, SALT LAKE MERIDIAN
DEPENDENT RESURVEY OF WEST RANGE LINE AND SUBDIVISION OF SECTION 18

<p>100140</p>  <p>FOUND: 2-1/2" DIA. G.L.O. BRASS CAP PIPE MONUMENT, WITH CAP MARKED AS SHOWN, PROJECTING ±12" ABOVE THE GROUND, IMBEDDED WITHIN A SMALL M.O.S., AND EASTERLY OF A NORTH-SOUTH FENCE LINE. 6' AL. U-CHANNEL POST ±1.5' SOUTH OF CORNER.</p>	<p>100400</p>  <p>FOUND: DEPT. OF INTERIOR B.L.M. BRASS CAP PIPE MONUMENT, WITH CAP MARKED AS SHOWN, PROJECTING ±7" ABOVE THE GROUND, IMBEDDED WITHIN SMALL M.O.S. AL. U-CHANNEL POST BEARS NORTH ±1.5'.</p>	<p>100420</p>  <p>FOUND: NOTHING ORIGINALLY SET.</p> <p>SET: AT CALCULATED POSITION, USFS STANDARD DRIVABLE ROD MONUMENT, WITH CAP MARKED AS SHOWN, PROJECTING ±8" ABOVE THE GROUND, RAISED A SMALL M.O.S. TO TOP. 6' U-CHANNEL POSTS WITH L.S.M. AND P.B. DECALS EAST AND NORTH OF CORNER.</p>	<p>100440</p>  <p>FOUND: DEPT. OF INTERIOR B.L.M. BRASS CAP PIPE MONUMENT, WITH CAP MARKED AS SHOWN, PROJECTING ±3" ABOVE THE GROUND, IMBEDDED WITHIN A SMALL M.O.S. A NORTH-SOUTH FENCE BEARS ±8' WEST. A 5' AL. U-CHANNEL POST ALONG EAST SIDE OF CORNER.</p>	<p>100500</p>  <p>FOUND: DEPT. OF INTERIOR B.L.M. BRASS CAP PIPE MONUMENT, WITH CAP MARKED AS SHOWN, PROJECTING ±5" ABOVE THE GROUND, WITH A SMALL M.O.S. ON WEST SIDE. A NORTH-SOUTH FENCE BEARS EAST ±14'. AL. U-CHANNEL POST ALONG EAST SIDE OF CORNER.</p>
<p>100540</p>  <p>FOUND: DEPT. OF INTERIOR B.L.M. BRASS CAP PIPE MONUMENT, WITH CAP MARKED AS SHOWN, PROJECTING ±10" ABOVE THE GROUND, IMBEDDED WITHIN A SMALL M.O.S. A NORTH-SOUTH FENCE BEARS ±4.5' WEST OF CORNER. 6' AL. U-CHANNEL POST ALONG EAST SIDE OF PIPE. REPLACED L.S.M. AND P.B. DECALS ON AL. POST.</p>	<p>100600</p>  <p>FOUND: DEPT. OF INTERIOR B.L.M. BRASS CAP PIPE MONUMENT, WITH CAP MARKED AS SHOWN, PROJECTING ±4" ABOVE THE GROUND, WITH A SMALL M.O.S. WEST OF CORNER. A NORTH-SOUTH FENCE BEARS EAST ±16'. GALV. U-CHANNEL POST ALONG EAST SIDE OF CORNER.</p>	<p>100640</p>  <p>FOUND: DEPT. OF INTERIOR B.L.M. BRASS CAP PIPE MONUMENT, WITH CAP MARKED AS SHOWN, PROJECTING ±12" ABOVE THE GROUND. A SMALL M.O.S. NORTH OF CORNER. A NORTH-SOUTH FENCE BEARS WEST ±4.5'. AL. U-CHANNEL POST WITH SIGNS ALONG EAST SIDE OF CORNER.</p> <p>PLACED L.S.M. AND P.B. DECALS ON AL. POST.</p>	<p>100700</p>  <p>FOUND: G.L.O. BRASS CAP PIPE MONUMENT, WITH CAP MARKED AS SHOWN, PROJECTING ±14" ABOVE THE GROUND, WITHIN A NORTH-SOUTH FENCE. ATTENTION SIGN ON CEDAR FENCE POST BEARS ±2' SOUTH.</p>	<p>120400</p>  <p>FOUND: NOTHING ORIGINALLY SET.</p> <p>SET: AT PROPORTIONATE POSITION, A USFS STANDARD PIPE MONUMENT, WITH CAP MARKED AS SHOWN, PROJECTING ±10" ABOVE THE GROUND, RAISED A ±3.5' DIA. M.O.S. ±6" HIGH. 6' AL. POST WITH L.S.M. AND P.B. DECALS BEARS EAST 4.9'. 6' AL. POST WITH P.B. DECAL BEARS NORTH 6.8'</p>
<p>120420</p>  <p>FOUND: NOTHING ORIGINALLY SET.</p> <p>SET: AT PROPORTIONATE POSITION, A USFS STANDARD PIPE MONUMENT, WITH CAP MARKED AS SHOWN, PROJECTING ±8" ABOVE THE GROUND, RAISED A M.O.S. TO TOP. 6' AL. U-CHANNEL POST WITH L.S.M. AND P.B. DECALS BEARS WEST ±3'. NEW BTs: 6" DIA. FIR BEARS S10'W, 31.1'. 8" DIA. FIR BEARS S62'W, 4.8'.</p>	<p>140400</p>  <p>FOUND: G.L.O. STONE MONUMENT LYING LOOSELY UPON THE GROUND, WITHIN A M.O.S. AN ORIG. 'CEDAR' BT BEARS S5.5'W 25.08' MARKED "1/4 219 BT".</p> <p>SET: USFS STANDARD DRIVABLE ROD MONUMENT, WITH CAP MARKED AS SHOWN, PROJECTING ±12" ABOVE THE GROUND. BURIED ORIG. STONE ALONG SOUTH SIDE OF CORNER, AND RAISED M.O.S. TO TOP. SET 6' AL. U-CHANNEL POST WITH L.S.M. DECAL NORTH OF CORNER. PLACED BT SIGN ON ORIG. BT.</p>	<p>140500</p>  <p>FOUND: ORIG. STONE LYING LOOSE UPON THE GROUND. NO EVIDENCE OF ORIG. BTs REMAIN. LOCATION MATCHES ORIG. TOPOGRAPHY CALLS.</p> <p>SET: USFS STANDARD PIPE MONUMENT, WITH CAP MARKED AS SHOWN, PROJECTING ±22" ABOVE THE GROUND. RAISED A ±4' DIA. M.O.S. TO TOP. SET 6' AL. POST WITH L.S.M. DECAL ±5' SOUTH OF CORNER.</p>	<p>200400</p>  <p>FOUND: ORIG. STONE PROJECTING ±0.7" ABOVE THE GROUND. NORTHEAST BT IS MISSING. SOUTHEAST BT WITH ORIG. SCRIBING IS DEAD AND DOWN. NORTHWEST BT IS MISSING.</p> <p>SET: NOTHING SET THIS SURVEY.</p>	<p>200440</p>  <p>FOUND: ORIG. STONE WITH NORTHEAST BT IN PLACE (21" DIA. PINE BEARS N41'E, 26 LINKS), SOUTHWEST BT WITH BLAZE UPROOTED AND LYING FACE DOWN (17" DIA. PINE BEARS S67'W, 32 LINKS).</p> <p>SET: USFS STANDARD PIPE MONUMENT, WITH CAP MARKED AS SHOWN, PROJECTING ±3" ABOVE THE GROUND. RAISED A 4"x1' M.O.S. BURIED ORIG. STONE ALONG WEST SIDE OF PIPE. 6' U-CHANNEL POST WITH L.S.M. DECAL BEARS EAST 1.65'. PLACED BT SIGNS ON ORIG. BTs.</p>
<p>200500</p>  <p>FOUND: G.L.O. BRASS CAP MONUMENT, WITH CAP MARKED AS SHOWN, PROJECTING ±0.63" ABOVE THE GROUND, WITH ORIG. STONE ALONG WEST SIDE OF PIPE. ONLY THE LARGE STUMPS REMAIN OF THE ORIG. BTs.</p>	<p>200100</p>  <p>FOUND: G.L.O. 3" DIA. BRASS CAP PIPE MONUMENT, WITH CAP MARKED AS SHOWN, PROJECTING ±14" ABOVE THE GROUND. A NORTH-SOUTH FENCE LINE BEARS WEST ±19'. ORIG. NORTHWEST BTs IN PLACE.</p>	<p>200140</p>  <p>FOUND: 2-1/2" DIA. G.L.O. BRASS CAP PIPE MONUMENT, WITH CAP MARKED AS SHOWN, PROJECTING ±15" ABOVE THE GROUND, IMBEDDED WITHIN A SMALL M.O.S., AND WESTERLY OF A NORTH-SOUTH FENCE LINE. 6' AL. POST WITH SIGN BEARS NORTH ±1.5'.</p>	<p>BASE 4</p>  <p>SET: 6" MAGSPIKE WITH STAINLESS STEEL WASHER, MARKED AS SHOWN, FLUSH WITH THE GROUND, RAISED A SMALL M.O.S. SOUTH OF SPIKE.</p> <p>BI: 11" DIA. ASPEN BEARS N76'E, 37.88' BI: 6" DIA. ASPEN BEARS N44'W, 30.35' BOTH BTs ARE MARKED WITH CHRISNIK SPIKES WITH STAINLESS STEEL WASHERS LABELED "US FOREST SERV BEARING TREE".</p>	<p>BASE 5</p>  <p>SET: SPIKE WITH WASHER, FLUSH WITH THE GROUND, RAISED A SMALL ROCK COLLAR AROUND SPIKE.</p>



TYPICAL CORNER MONUMENT CAP MARKINGS

THIS SHOWS AN ACTUAL-SIZE DEPICTION OF THE TYPICAL USFS 3-1/4" CAP (WITH SAMPLE MARKINGS) FOR THE BOUNDARY CORNERS SET PER THIS SURVEY. THE MARKINGS AROUND THE EXTERIOR OF THE CAPS ARE THE SAME ON ALL MONUMENTS SET PER THIS SURVEY. THESE CAPS WERE SET ON A 2-1/2" DIAMETER, 30" LONG ALUMINUM POST WITH OPEN FLARED END. A PLASTIC ENCASED 1" DIAMETER MAGNET IS PLACED AT THE BOTTOM OF THE MONUMENT TO AID IN FUTURE RECOVERY. SOME CORNER MONUMENTS UTILIZE A 3/4" DIAMETER, 24" LONG ALUMINUM RODS. ALL MONUMENTS WERE SET WITH THE TOP OF THE CAP ORIENTED NORTH SUCH THAT IT IS RIGHT-SIDE UP TO A PERSON STANDING SOUTH OF THE MONUMENT FACING NORTH. THE ORIGINAL MONUMENT, IF ANY, WAS BURIED OR PLACED ALONGSIDE THE NEW MONUMENT. USFS PROPERTY BOUNDARY (54-2) AND LAND SURVEY MONUMENT (54-9) DECALS WERE PLACED ON A "U" CHANNEL ALUMINUM POST NEAR EACH MONUMENT. IN EACH OF THE MONUMENT DESCRIPTION BLOCKS IS THE GEOGRAPHIC COORDINATE DATA BASE (GCDB) POINT NUMBER, A DEPICTION OF THE CAP MARKINGS SPECIFIC TO EACH CORNER, A PARAGRAPH DESCRIBING WHAT WAS FOUND, IF ANYTHING, THE DISTANCE AND DIRECTION OF ACCESSORIES, AND ANY OTHER INFORMATION PERTINENT IN UNDERSTANDING AND FOLLOWING THIS SURVEY.

RECORD OF SURVEY

TOWNSHIP 16 SOUTH, RANGE 8 EAST, SALT LAKE MERIDIAN
DEPENDENT RESURVEY OF WEST RANGE LINE
AND SUBDIVISION OF SECTION 18

PRICE RANGER DISTRICT EMERY COUNTY STATE OF UTAH

U.S. DEPARTMENT OF AGRICULTURE
FOREST SERVICE - REGION 4
MANT-LA SAL NATIONAL FOREST
599 WEST PRICE RIVER DRIVE, PRICE, UTAH 84501
435.837.2617 - 435.637.4940 FAX - www.fs.usda.gov/mantlasal

SURVEYED BY: OB/JS/TB/MR ZONE LEAD CHECK: DATE: AUGUST 2021
SURVEY DATE: 6/2020 TO 9/2020
DRAWN BY: D. Hanlon CHECKED BY: 2 SHEET OF 2
UT26 T16SR0080E56-7,18, 202001.MAN(Highway)