

COUNTY ENGINEERS CERTIFICATE
 I HEREBY CERTIFY THIS OFFICE HAS EXAMINED THIS PLAT AND IT IS CORRECT IN ACCORDANCE WITH INFORMATION ON FILE IN THIS OFFICE.


 CARBON COUNTY ENGINEER DATE: _____

COUNTY PLANNING & ZONING COMMISSION APPROVAL & ACCEPTANCE
 Presented to the County Planning & Zoning Commission the _____ day of _____ 1995 at which time this Minor Subdivision was approved and accepted.

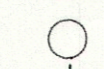




 Planning & Zoning Commission Chairman

DESCRIPTION
 Beginning at a point being North $89^{\circ}04'13''$ East along the Center Section line 35.00 feet from the West Quarter corner of Section 31 Township 13 South Range 10 East Salt Lake Base and Meridian. Running thence North $89^{\circ}04'13''$ East 184.96 feet, thence South $00^{\circ}24'36''$ East 224.85 feet, thence South $89^{\circ}35'24''$ WEST 135.63 feet, thence North $12^{\circ}52'24''$ West 228.55 feet to the point of beginning.
 Containing 0.83 acres

SURVEYORS CERTIFICATE
 I Art F. Barker hereby depose and say that I am a Registered Land Surveyor as prescribed by the Laws of the State of Utah and that I hold License No. 162812 I further Certify that I have made the Survey as shown herewith.

 Art F. Barker Date: 5/09/1995

Legend

-  indicates 1/2 rebar/cap set
-  Section Corner Found
-  Fence Line
-  Property Line
-  Section Line

Part of the NW 1/4 of the SW 1/4 of Section 31 T-13-S R-10-E SLB&M.	
PROJECT: 1 Lot Minor Subdivision	
FOR: George Harmond 190 North Carbon Ave Price, Utah 84501 (801) 637-1542	PREPARED BY: ART F. BARKER & ASSOCIATES SURVEYING & ENGINEERING 36 WEST MAIN STREET WELLINGTON, UTAH 84542 (801) 637-2394

(801) 637-2394 95038