THE HILL SUBDIVISION ROAD DEDICATION PLAT
SHEET 2 of 2

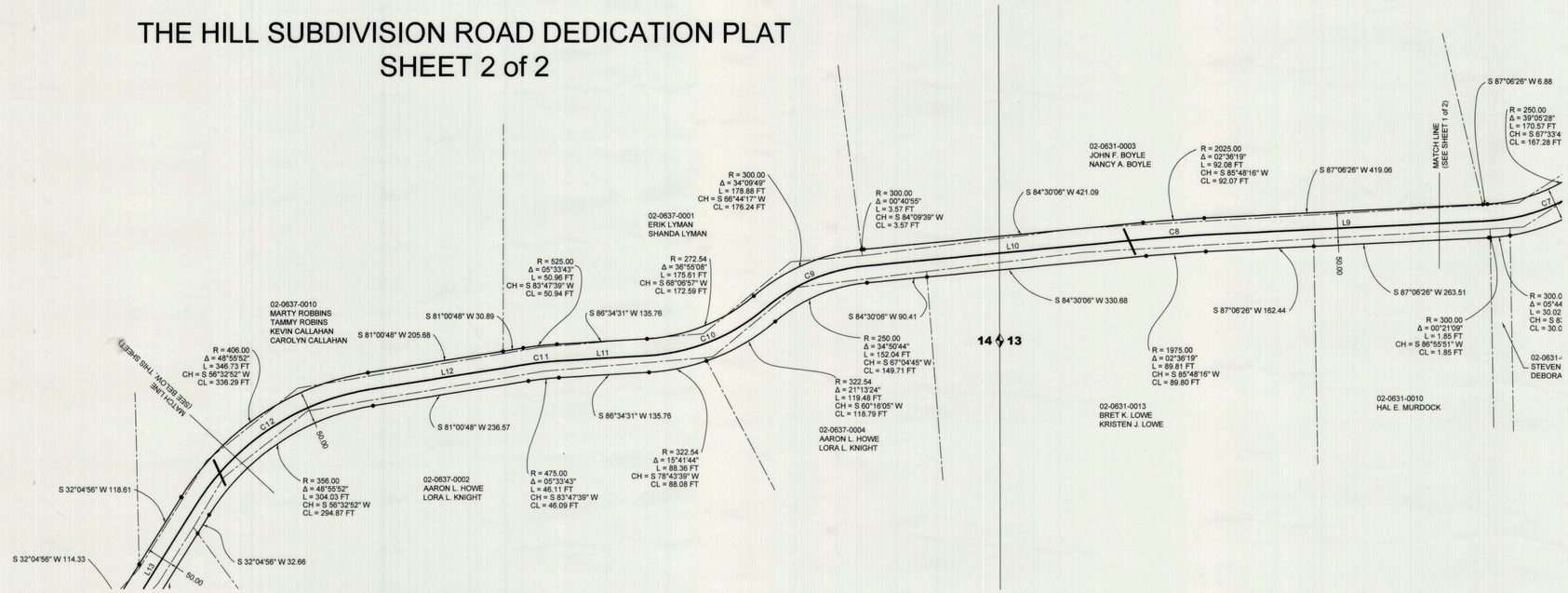

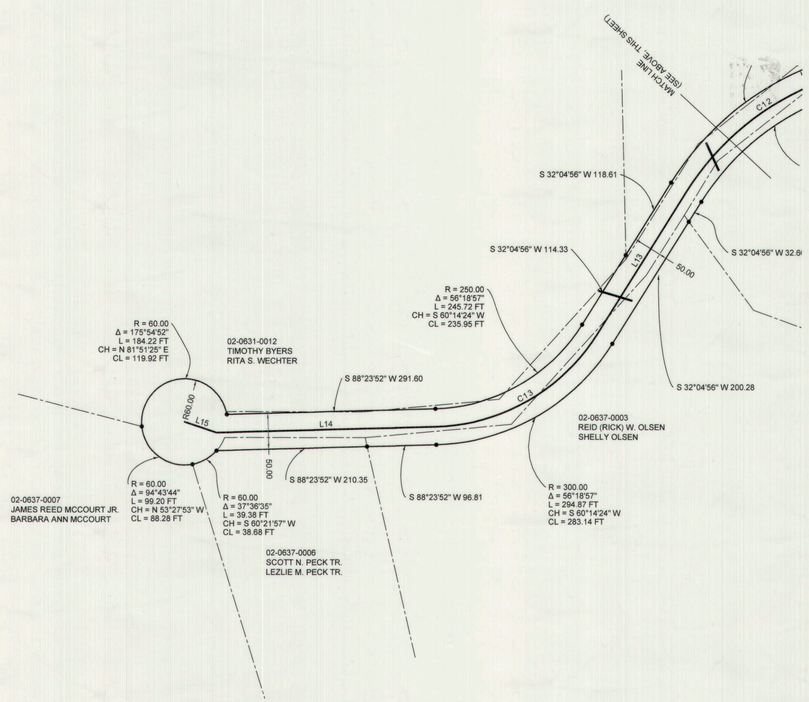

100 0 100 200 300

Scale: 1" = 100'

N

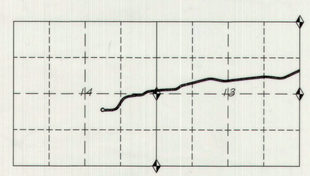

KEY MAP:
SECTION 14 & 13, TOWNSHIP 14 SOUTH, RANGE 9 EAST

LEGEND:

- ◊ Denotes found section corner.
- • Denotes set survey marker
- Drainage culvert
- Centerline of road dedication
- Sideline of road dedication
- Lot line
- Section line

SIGNATURES CONTINUED FROM SHEET 1 OF 2

Tammy Robbins
Lora L. Knight
Shelly Olsen
hardsmith Rock Products of Utah, Inc.
by: Richard Lee, President

STATE OF UTAH)
:ss
COUNTY OF CARBON)

On the _____ day of _____, 20___, personally appeared before me the signers of the above dedication, who duly acknowledged to me that they executed the same.

_____
Notary Public

PREPARED BY:

Johansen & Tuttle Engineering Inc.
P.O. Box 487, Castle Dale, UT 84513
(435) 381-2523 Fax (435) 381-2522, e-mail jt@etv.net

DRAWN BY:	DATE:	SCALE:	FILE:
LMS	6/18/2018	1" = 100'	T:\ PPS\ 2018\ The Hill Subdivision ROAD DEDICATION

Ent 843872 Bk 0918 Pg 0170