

LOT 13, SECTION 9, T14S, R10E, SLB&M

Ent 841367 & 906 by IPP
 Date: 20-Apr-2018 2:51:50PM
 Fee: \$15.00 Check Filed By: CR
 CARRON COUNTY RECORDER, Recorder
 CARRON COUNTY CORPORATION
 For: CODY WARE

NARRATIVE

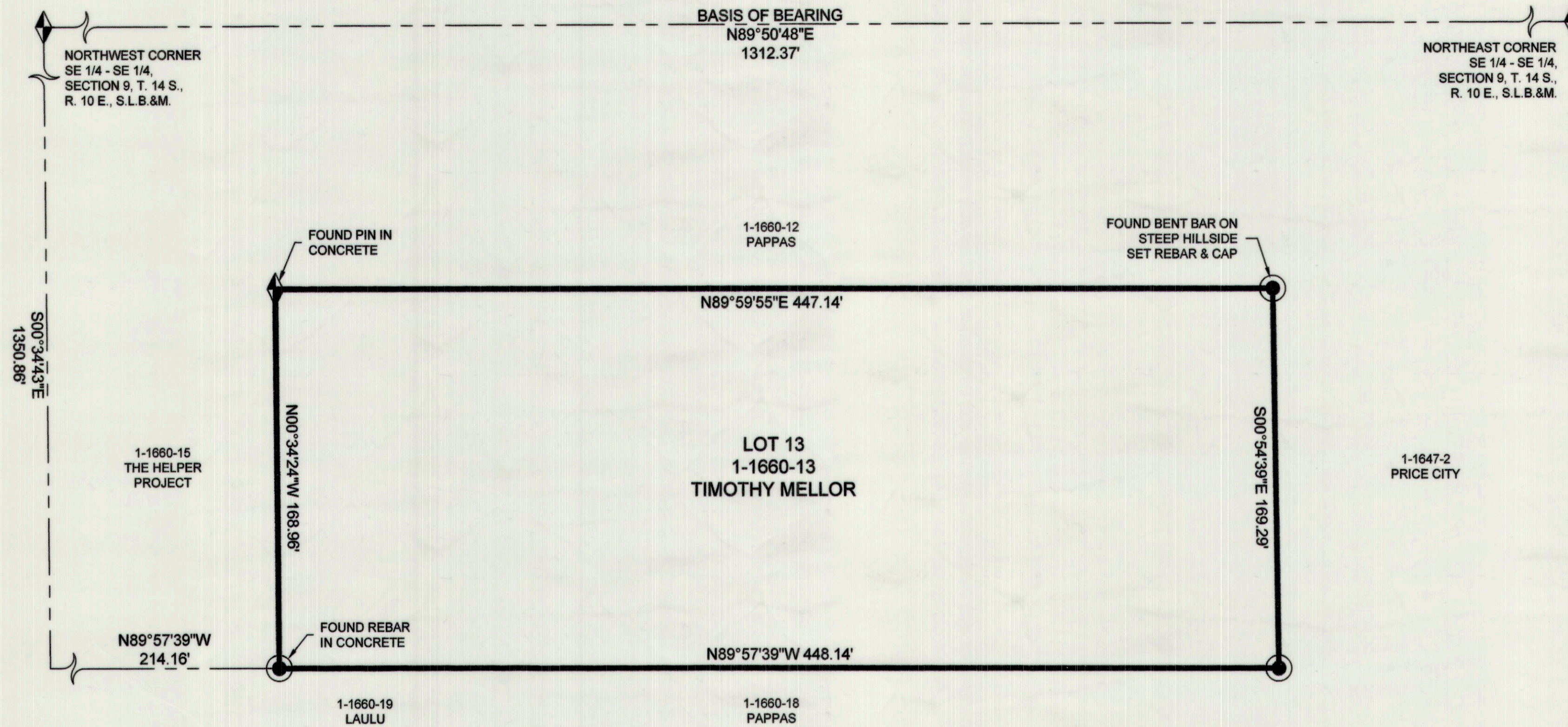

THE PURPOSE OF THIS SURVEY IS TO LOCATE THE BOUNDARIES OF LOT 13, SECTION 9, TOWNSHIP 14 SOUTH, RANGE 10 EAST, SALT LAKE BASE AND MERIDIAN.
 THE BASIS OF BEARING AND MEASURED DIMENSIONS OF SAID SECTION 9 ARE SHOWN HEREON.

CERTIFICATE OF SURVEY

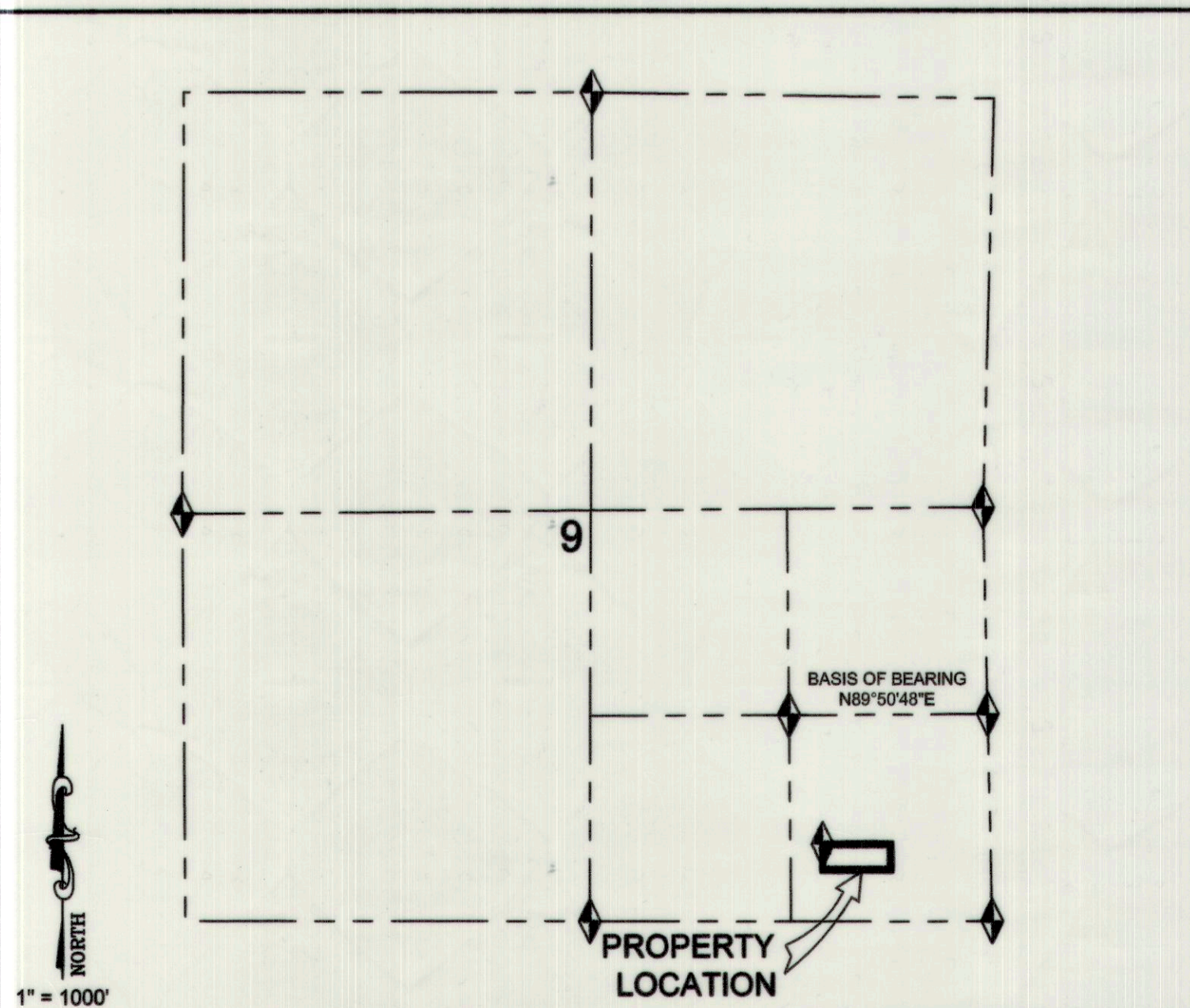
I, M. CODY WARE, DO HEREBY CERTIFY THAT I AM A REGISTERED LAND SURVEYOR, CERTIFICATE NO. 4940888 AS PRESCRIBED BY THE LAWS OF THE STATE OF UTAH. I FURTHER CERTIFY THAT I HAVE MADE A SURVEY OF THE TRACT OF GROUND SHOWN AND THAT IT IS TRUE AND CORRECT TO THE BEST OF MY KNOWLEDGE. IT DOES NOT PURPORT TO SHOW ALL EASEMENTS OF RECORD, NOR IS IT PROOF OF OWNERSHIP.

M. Cody Ware
 M. CODY WARE

Apr 12, 2018
 DATE

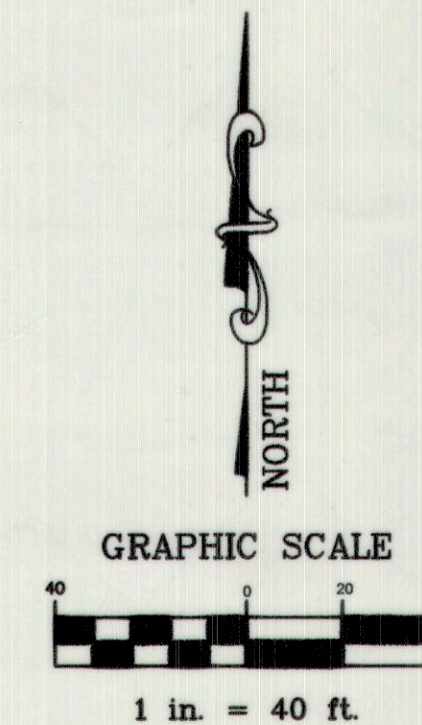


VICINITY MAP
 TOWNSHIP 14 SOUTH, RANGE 10 EAST, S.L.B.&M.



LEGEND

- LOT LINE
- SECTION LINE
- FOUND SECTION MONUMENT
- SET REBAR WITH CAP UNLESS OTHERWISE NOTED



SURVEY FOR:		
TIM MELLOR		
LOT 13, SECTION 9, T14S, R10E, SLB&M		
S.E. 1/4 - S.E. 1/4, SECTION 9, TOWNSHIP 14 S., RANGE 10 E., S. L. B. & M.		
DRAWING RECORD		
NO.	DATE	DESCRIPTION
1	02-28-18	PLOTTED FOR REVIEW
		BY
		M.C.W.
WARE SURVEYING, L.L.C.		
Phone: 435-820-4335 Email: waresurveying@emerytel.com.net		1344 North 1000 West Price, Utah 84501