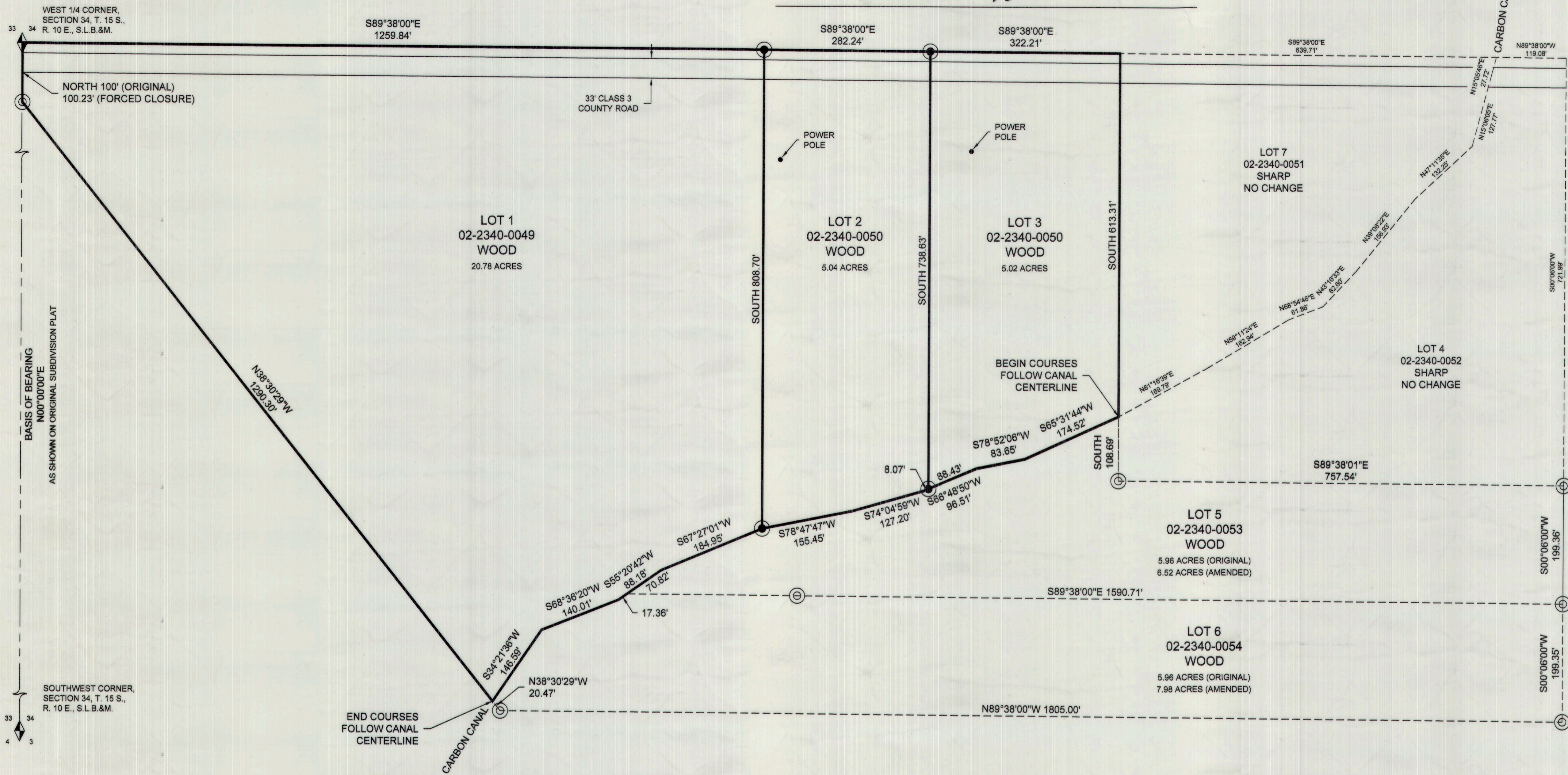


# Wood Subdivision, Amendment III



Ent 851707 Bk 974 Pg 193  
 Date: 13-01-2020 3:18:36PM  
 Fees: \$35.00 Credit Paid Filed By: RO  
 KARLA MEDLEY, Recorder  
 CARBON COUNTY CORPORATION  
 For: BOB WOOD

### NARRATIVE

THE PURPOSE OF THIS PLAT IS TO REVISE THE BOUNDARIES OF LOTS 1, 2, AND 3 OF THE WOOD SUBDIVISION AMENDMENT II. SAID BOUNDARIES ARE BEING CHANGED IN ORDER TO COMBINE LOTS 1 & 2 OF AMENDMENT II, AND DIVIDE LOT 3 OF AMENDMENT II. NO CHANGES ARE BEING MADE TO THE SUBDIVISION BOUNDARY OR TO LOTS 4 - 7. NO ADDITIONAL LOTS ARE BEING CREATED.

NUMEROUS LOT CORNERS WERE FOUND AND ACCEPTED AS SHOWN HEREON.

### CERTIFICATE OF SURVEY

I, M. CODY WARE, DO HEREBY CERTIFY THAT I AM A PROFESSIONAL LAND SURVEYOR, LICENSE NO. 4940688 AS PRESCRIBED BY THE LAWS OF THE STATE OF UTAH. I FURTHER CERTIFY THAT BY AUTHORITY OF THE OWNER(S), I HAVE MADE A SURVEY OF THE TRACT OF LAND SHOWN ON THIS PLAT AND DESCRIBED BELOW TO BE KNOWN AS THE:

### Wood Subdivision, Amendment III

AND THAT THE SAME HAS BEEN CORRECTLY SURVEYED AND STAKED ON THE GROUND AS SHOWN HEREON.

M. CODY WARE  
 M. CODY WARE  
 DATE 10/17/2020

### ACKNOWLEDGMENT AND DEDICATION

KNOW ALL MEN BY THESE PRESENTS, THAT THE UNDERSIGNED OWNER(S) OF THE ABOVE DESCRIBED TRACT OF LAND, HAVING CAUSED AN ADDITIONAL 6 FEET TO BE ADDED TO THE EAST BOUNDARY OF LOT 101, TO BE HEREAFTER KNOWN AS THE:

### Wood Subdivision, Amendment III

DO HEREBY APPROVE THIS PLAT.  
 IN WITNESS WHEREOF WE HAVE HEREUNTO SET OUR HANDS THIS 17th DAY OF October, 2020.

Bob Lee Wood  
 Jerry Lynn Wood

STATE OF UTAH }  
 COUNTY OF CARBON } S.S.  
 ON THE 17th DAY OF October, 2020 PERSONALLY APPEARED BEFORE ME THE SIGNERS OF THE FOREGOING DEDICATION WHO DULY ACKNOWLEDGED TO ME THAT THEY DID EXECUTE THE SAME.

Julie P. Medley  
 NOTARY PUBLIC  
 MY COMMISSION EXPIRES 12-31-2023

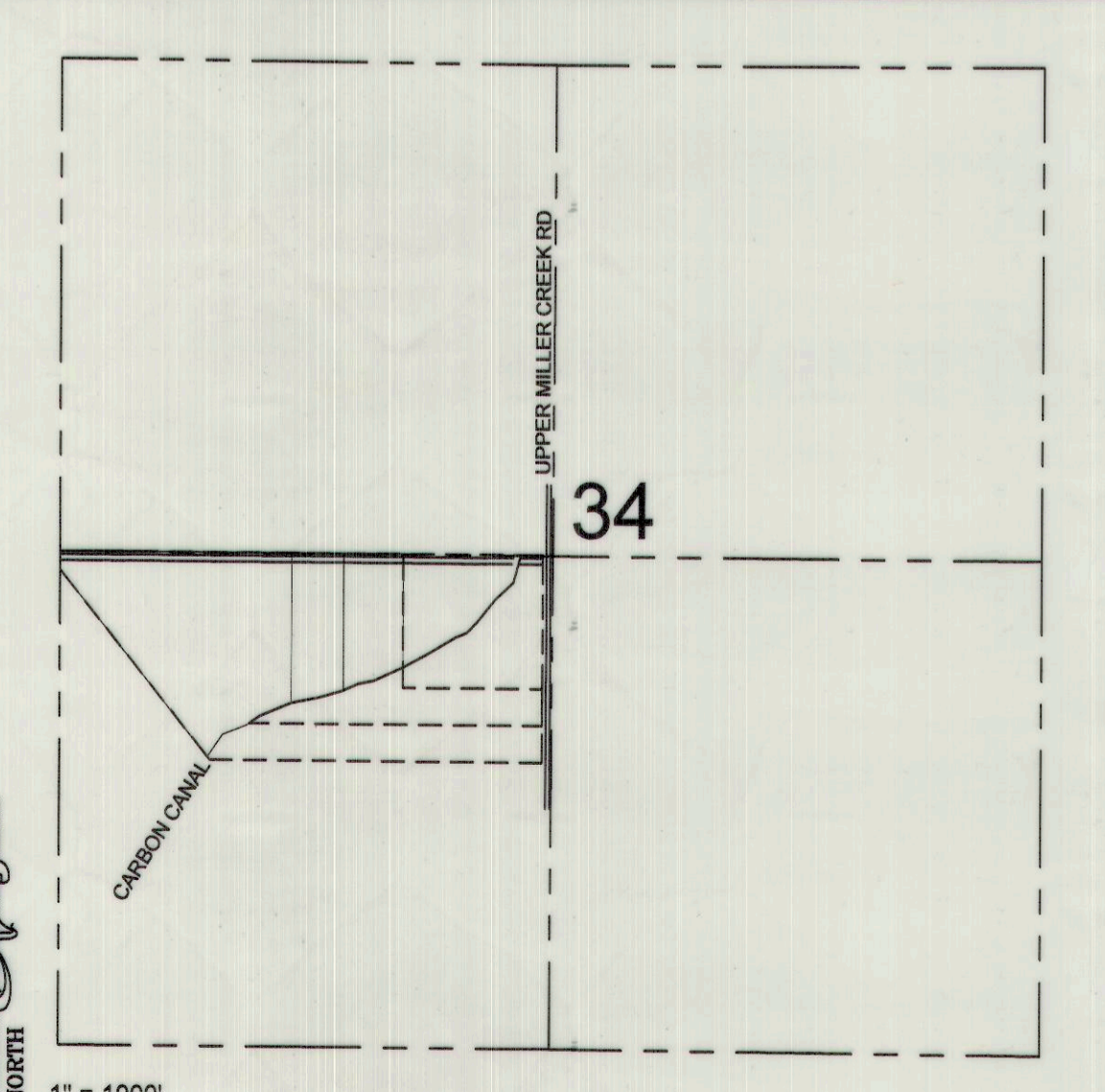
JULIE P. MEDLEY  
 NOTARY PUBLIC-STATE OF UTAH  
 COMMISSION# 705301  
 COMM. EXP. 03-20-2023

NO.	DATE	DESCRIPTION	BY
1	04-08-19	PLOTTED FOR REVIEW	M.C.W.
2	08-19-20	AMENDMENT 3	M.C.W.

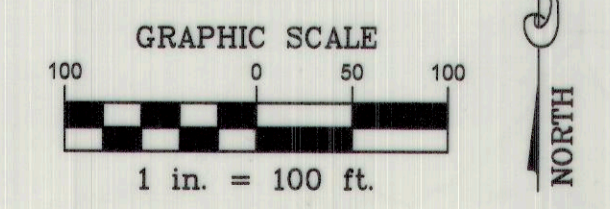
WARE SURVEYING, L.L.C.  
 Phone: 435-820-4335  
 Email: waresurveying@emerytelcom.net  
 1344 North 1000 West  
 Price, Utah 84501

### VICINITY MAP

TOWNSHIP 15 SOUTH, RANGE 10 EAST, S.L.B.&M.



- LEGEND**
- AMENDED SUBDIVISION/LOT BOUNDARY
  - SECTION LINE
  - ORIGINAL LOT LINE
  - FOUND LOT CORNER
  - SET 5/8" REBAR W/CAP



CARBON COUNTY PLANNING COMMISSION  
 CARBON COUNTY SURVEYOR  
 CARBON COUNTY ATTORNEY'S OFFICE  
 RECORDED # 981107  
 STATE OF UTAH, COUNTY OF CARBON. RECORDED AND FILED AT THE REQUEST OF:  
 BOB WOOD  
 DATE 10/17/2020 TIME 3:18P BOOK 974 PAGE 193  
 KARLA MEDLEY

