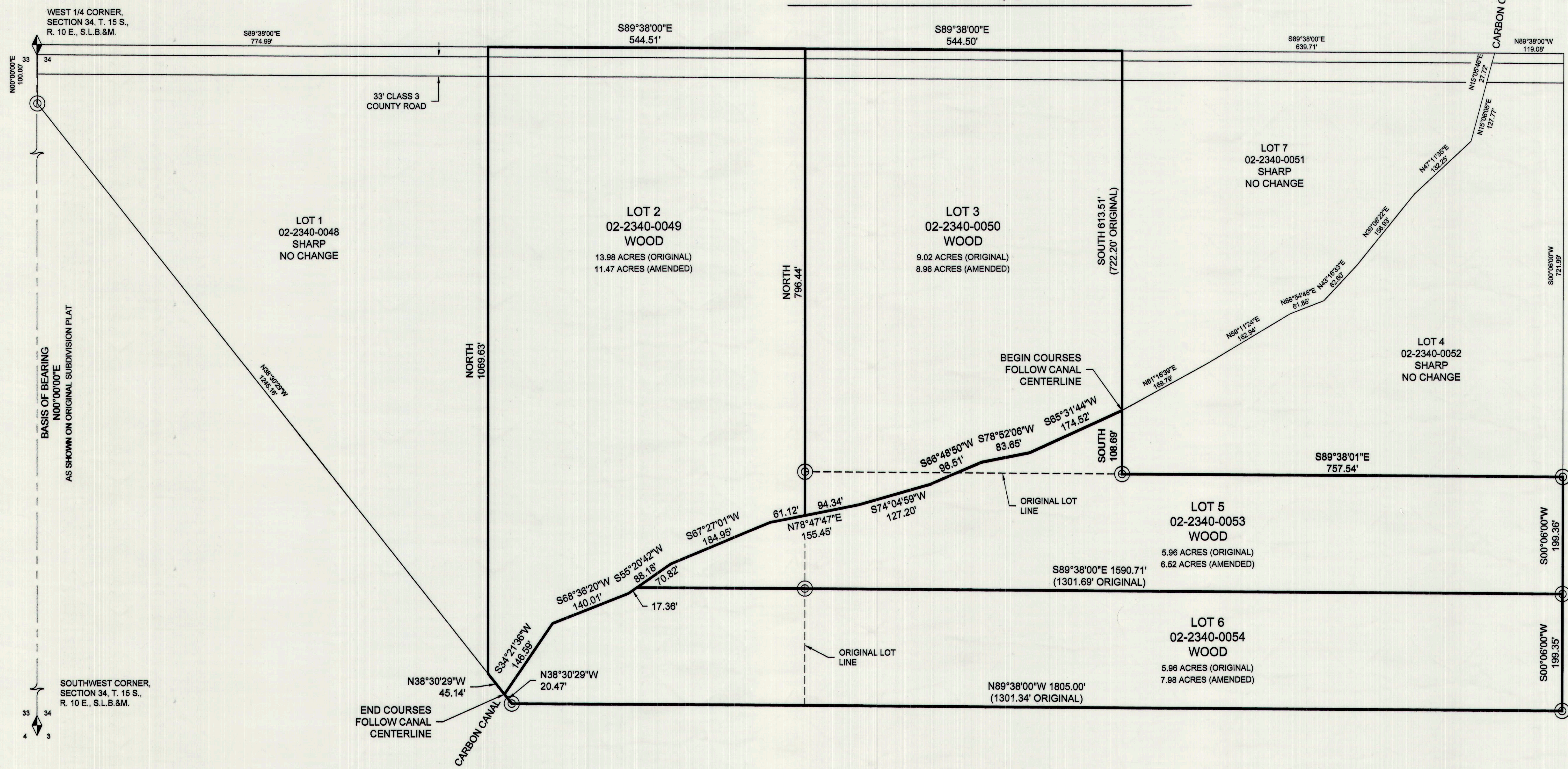
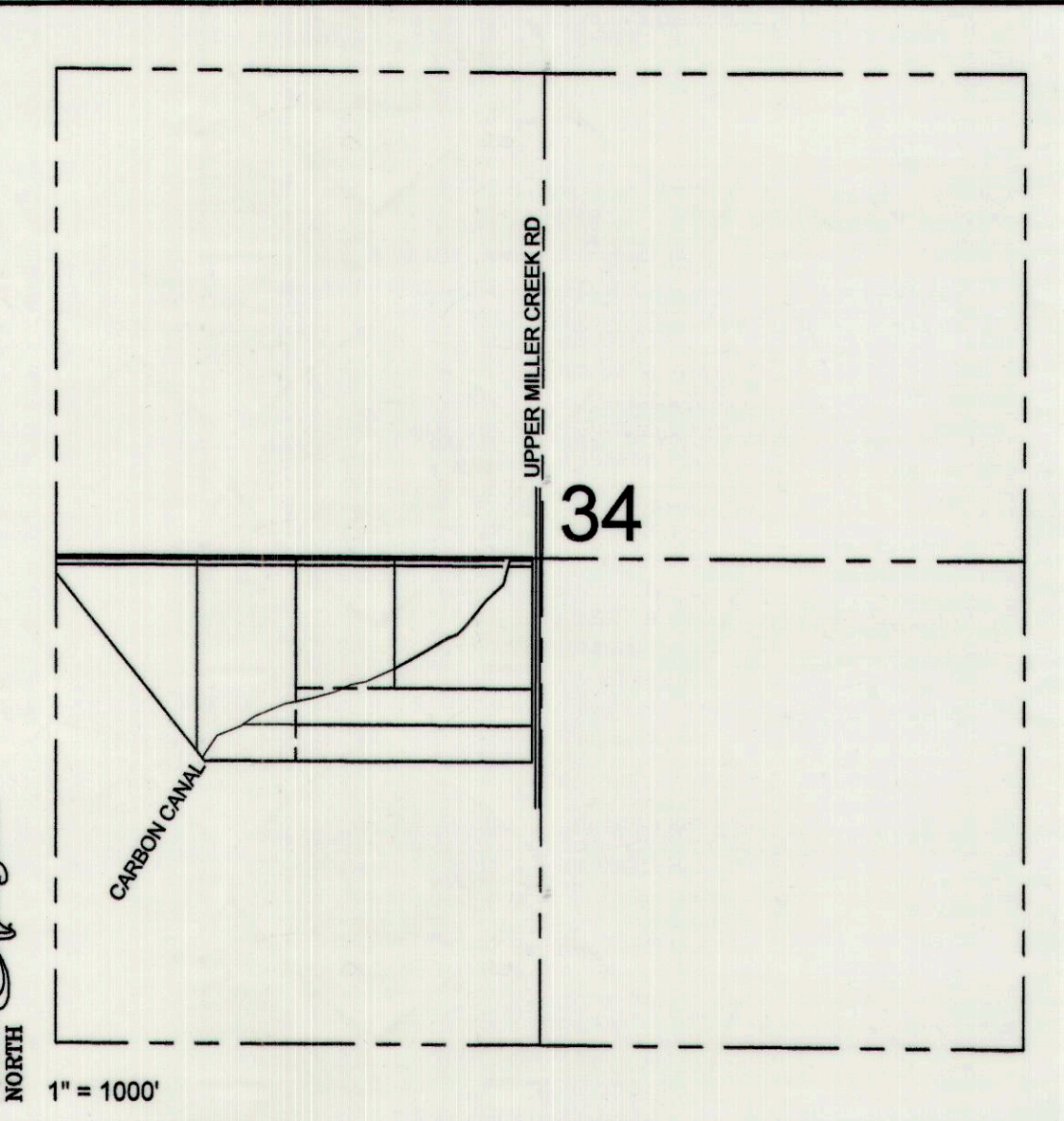


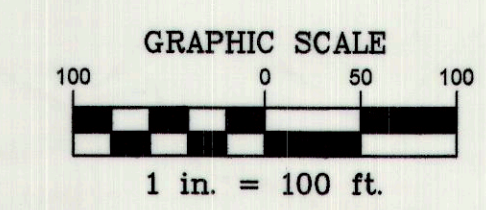
Wood Subdivision, Amendment II



VICINITY MAP
TOWNSHIP 15 SOUTH, RANGE 10 EAST, S.L.B.&M.



- LEGEND**
- AMENDED SUBDIVISION/LOT BOUNDARY
 - - - SECTION LINE
 - - - ORIGINAL LOT LINE
 - ⊙ FOUND LOT CORNER



NARRATIVE
THE PURPOSE OF THIS PLAT IS TO REVISE THE BOUNDARIES OF LOTS 2, 3, 5, AND 6 OF THE WOOD SUBDIVISION. SAID BOUNDARIES ARE BEING CHANGED IN ORDER TO MAKE THE CENTER OF THE CARBON CANAL THE NEW BOUNDARY LINE. NO CHANGES ARE BEING MADE TO THE SUBDIVISION BOUNDARY OR TO LOTS 1, 4, OR 7.
NUMEROUS LOT CORNERS WERE FOUND AND ACCEPTED AS SHOWN HEREON.

CERTIFICATE OF SURVEY
I, M. CODY WARE, DO HEREBY CERTIFY THAT I AM A PROFESSIONAL LAND SURVEYOR, LICENSE NO. 494088 AS PRESCRIBED BY THE LAWS OF THE STATE OF UTAH. I FURTHER CERTIFY THAT BY AUTHORITY OF THE OWNER(S), I HAVE MADE A SURVEY OF THE TRACT OF LAND SHOWN ON THIS PLAT AND DESCRIBED BELOW TO BE KNOWN AS THE:

Wood Subdivision, Amendment II
AND THAT THE SAME HAS BEEN CORRECTLY SURVEYED AND STAKED ON THE GROUND AS SHOWN HEREON.

M. CODY WARE
DATE: May 9, 2019

En: 845565 & 930 & 725
Date: 24-MAY-2019 7:53:56PM
Fee: \$42.00 Check Filed By: CR
KARLA MEDLEY, Recorder
CARBON COUNTY CORPORATION
For: BOB & TERRY WOOD

ACKNOWLEDGMENT AND DEDICATION
KNOW ALL MEN BY THESE PRESENTS, THAT THE UNDERSIGNED OWNER() OF THE ABOVE DESCRIBED TRACT OF LAND, HAVING CAUSED AN ADDITIONAL 6 FEET TO BE ADDED TO THE EAST BOUNDARY OF LOT 101, TO BE HEREAFTER KNOWN AS THE:

Wood Subdivision, Amendment II
DO HEREBY APPROVE THIS PLAT.
WITNESS HEREOF WE HAVE HEREUNTO SET OUR HANDS THIS 24th DAY OF May, 2019.
Bob Rene Wood
Loryl Wood

STATE OF UTAH } S.S.
COUNTY OF CARBON }
ON THE 24th DAY OF May, 2019 PERSONALLY APPEARED BEFORE ME THE SIGNERS OF THE FOREGOING DEDICATION WHO DULY ACKNOWLEDGED TO ME THAT THEY DID EXECUTE THE SAME.
Julie P. Medley
NOTARY PUBLIC MY COMMISSION EXPIRES 3-20-2023

JULIE P. MEDLEY
NOTARY PUBLIC-STATE OF UTAH
COMMISSION # 705301
COMM. EXP. 03-20-2023

NO.	DATE	DESCRIPTION	BY
1	04-08-19	PLOTTED FOR REVIEW	M.C.W.

WARE SURVEYING, L.L.C.
Phone: 435-820-4335
Email: waresurveying@emerytel.com.net
1344 North 1000 West
Price, Utah 84501

CARBON COUNTY PLANNING COMMISSION
Richard Tatton, Chairman 5-15-19
CARBON COUNTY SURVEYOR
Wacey R. Allred 5-15-19
CARBON COUNTY ATTORNEY'S OFFICE
Christian Bryner 5/20/19
RECORDED # 9455105
STATE OF UTAH, COUNTY OF CARBON. RECORDED AND FILED AT THE REQUEST OF:
BOB & TERRY WOOD
DATE 5/21/19 TIME 3:23 BOOK 430 PAGE 705
KARLA MEDLEY