Castle Country Trail System Map
Eastern Section
Map created 2015 by Carbon County GIS. Data obtained from U.S. Forest Service, U.S. Geological Survey, Utah Automated Geographic Reference Center, and Carbon County GIS.
CASTLE COUNTRY TRAIL SYSTEM
0 0.5 1 2 3 4 5 Miles
1:125,000
N
To Duchesne
To Sand Wash Recreation Site
Sand Wash Recreation Site
F The Great Hunt Panel
See Inset E
Bruin Point
G 39.6404, -110.3463
Reservation
East Carbon Trail
East Carbon
See Inset F
Coke Ovens
See Inset G
Range Creek
Uintah and Ouray Reservation
Desolation Canyon
Inset D Wellington
To Price
Old Wellington Rd
East Coal Creek Rd
Nine Mile Rd
To Moab
Railroad Ave
Ridge Rd
3100 E
3500 E
Lower Miller Creek
0 0.75 1.5 Miles
1:80,000
E Coke Ovens
To Moab

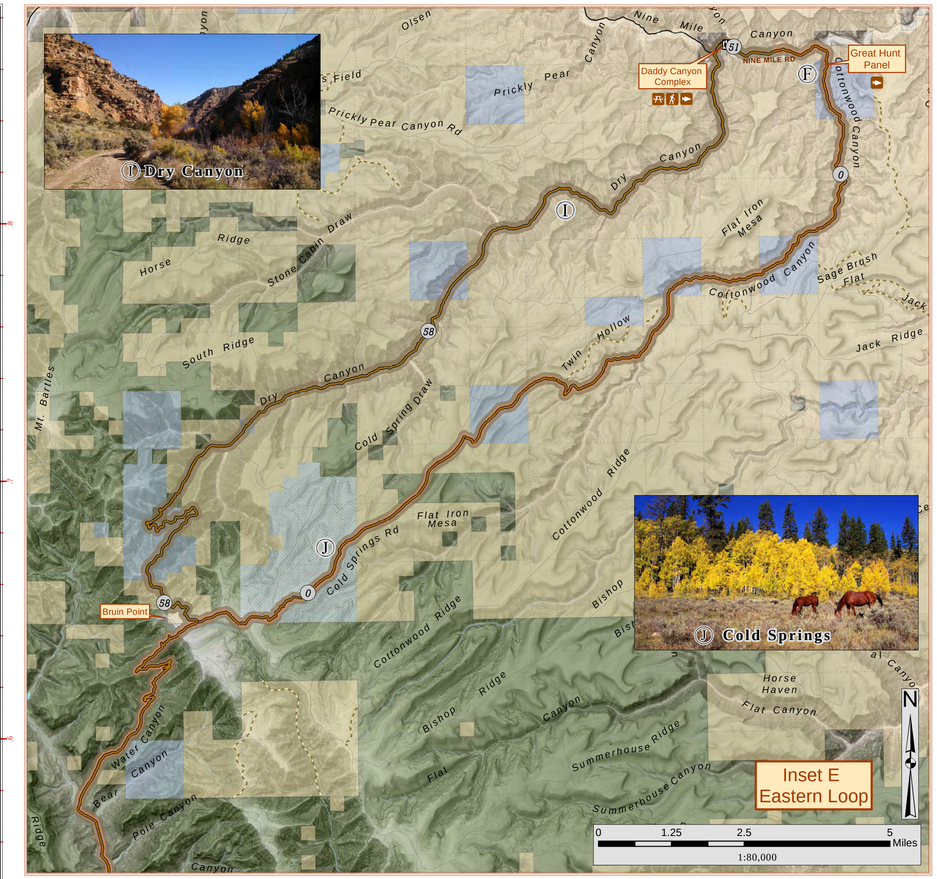
I Dry Canyon
Daddy Canyon Complex
Great Hunt Panel
Bruin Point
J Cold Springs
Inset E
Eastern Loop
N
0 1.25 2.5 5 Miles
1:80,000

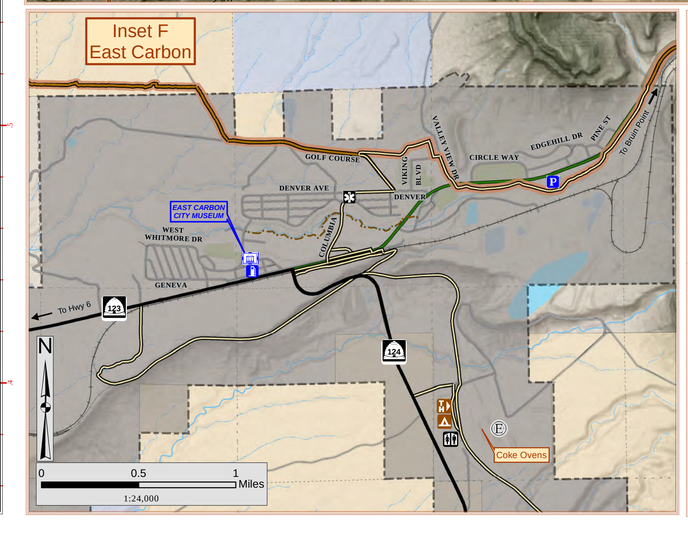
Inset F
East Carbon
EAST CARBON CITY MUSEUM
GOLF COURSE
DENVER AVE
WEST WHITMORE DR
GENEVA
VIKING BLVD
VALLEY VIEW DR
CIRCLE WAY
EDGEHILL DR
PINE ST
To Bluff Point
To Hwy 6
Coke Ovens
N
0 0.5 1 Miles
1:24,000

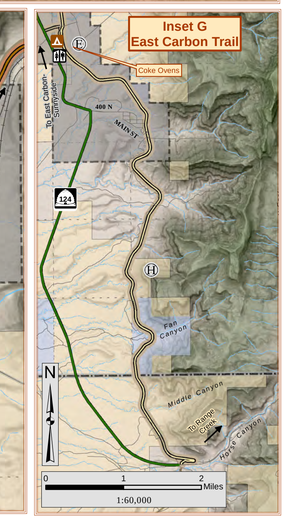
Inset G
East Carbon Trail
Coke Ovens
To East Carbon Campground
400 N
MAIN ST
Fan Canyon
Middle Canyon
To Bruin Point
Horse Canyon
N
0 1 2 Miles
1:60,000