Castle Country TRAIL SYSTEM MAP

Scan the QR Code below
for access to our digital map.

For information regarding events, attractions, destinations, accommodations and more,visit
WWW.CASTLECOUNTRY.COM

Carbon County Dispatch:
(435)637-0890
Manti-La Sal National Forest Website:
www.fs.usda.gov/mantilasal
Bureau of Land Management Website:
www.blm.gov/utah/price
Forest Service Campground Information:
1-877-444-6777
Utah State Parks Campground Information:
1-800-322-3770

YAMAHA OUTDOOR ACCESS INITIATIVE

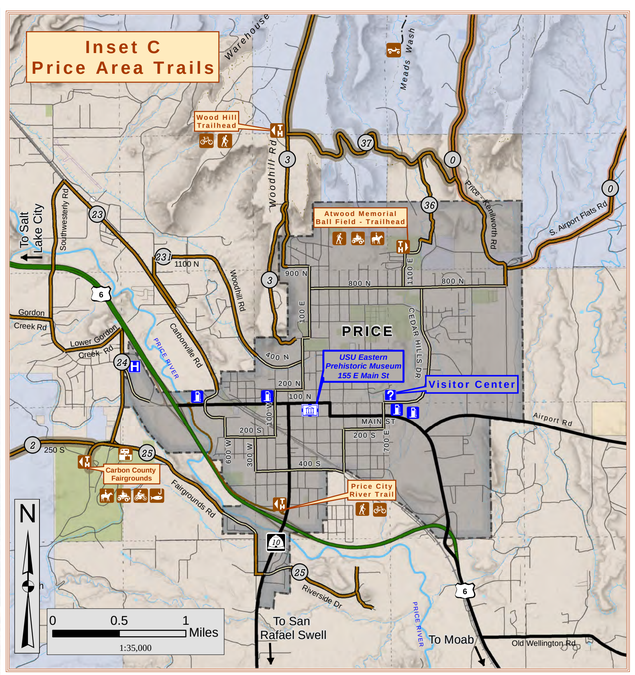

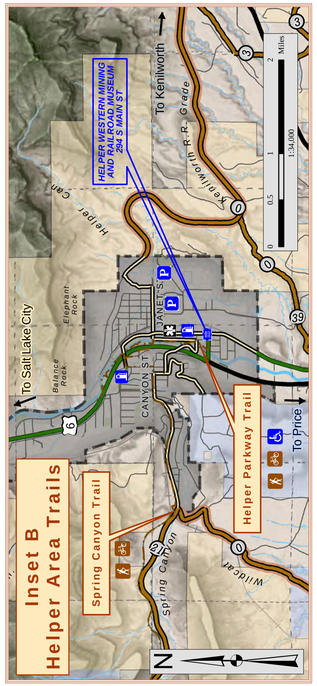

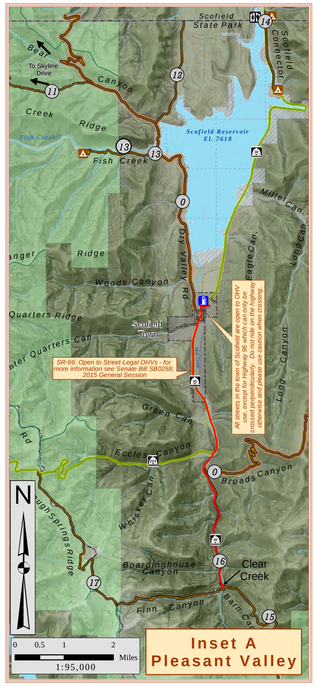

Map Legend

- Castle Country Trail
- Backbone Trail
- Suggested Routes
- City Road - Castle Country Trail Access
- "The Energy Loop" National Scenic Byway
- Great Western Trail | Skyline Drive
- Trail Restricted to 52" or less
- BLM System Route
- Street Legal OHVs Only: See Utah S.B. - 0258
- U.S. Highway
- State Highway
- Railroad
- Roads
- Non-motorized
- Suggested Road Biking Routes
- Forest Service Road
- Manti-La Sal National Forest
- Bureau of Land Management
- School and Institutional Trust Lands
- State Wildlife Reserve
- Private Land
- City Boundary
- County Boundary
- Section Boundary
- North Springs Shooting Range
- Lake or Reservoir
- River
- Stream
- Canal
- Other Waterycourse
- Fuel Stations/Restrooms along Designated Routes
- Hospital, Medical Center, Handicapped Accessible
- Museum, Parking, Visitor Center - information
- Mountain Biking, 4x4 Route, Sewage Dump Station
- Picnic Area, Camping, Trailhead
- Shooting Range, Fishing, Archeological Site
- Hiking, Equestrian Use
- Motorcycle, OHV, Biking

All Castle County Trails are multiple use unless noted otherwise on trail

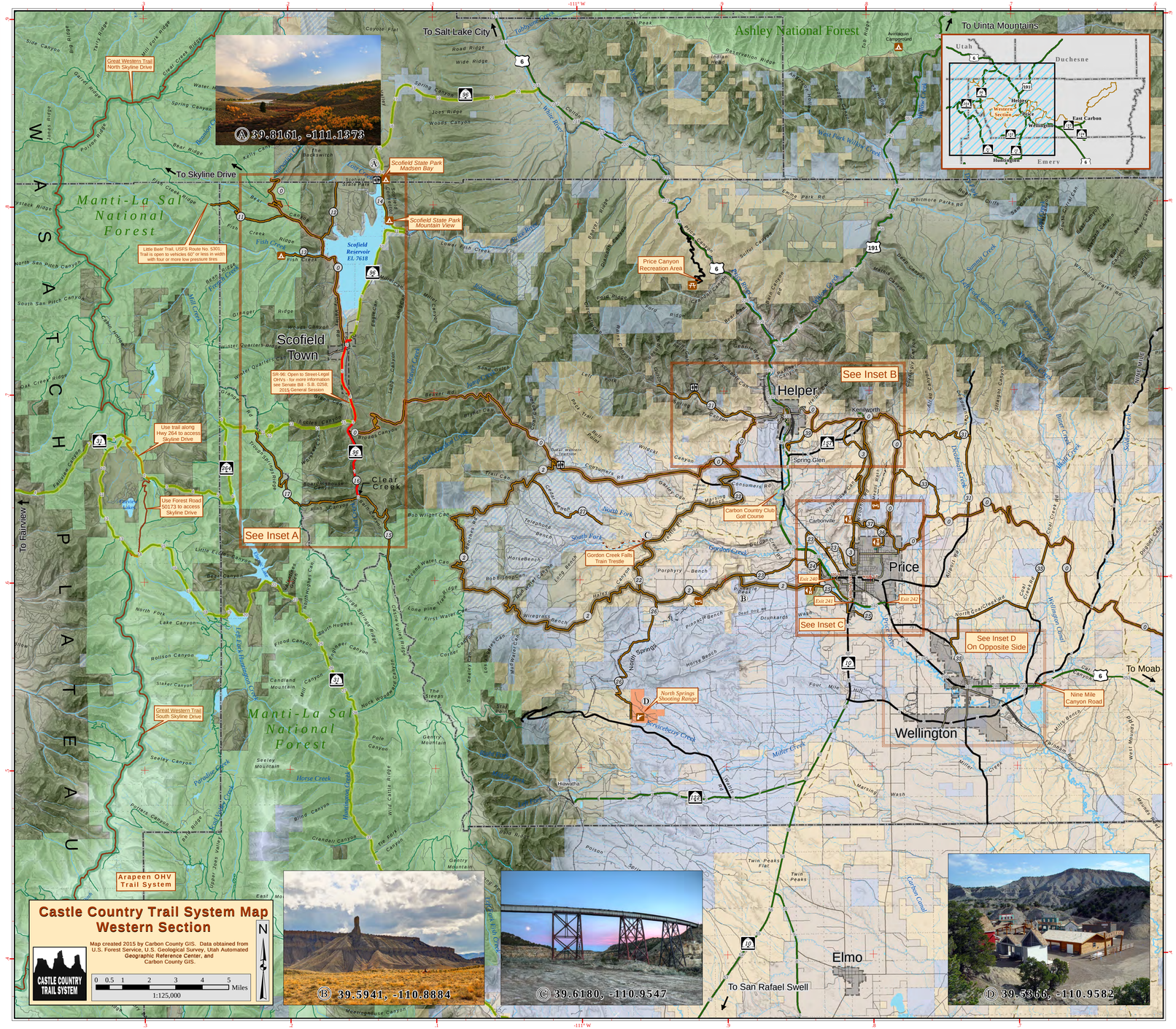
Castle Country Trail System Map
Western Section
Map created 2015 by Carbon County GIS. Data obtained from U.S. Forest Service, U.S. Geological Survey, Utah Automated Geographic Reference Center, and Carbon County GIS.
0 0.5 1 2 3 4 5 Miles
1:125,000
CASTLE COUNTRY TRAIL SYSTEM
39.81651, -111.1373
Ⓑ 39.5941, -110.8884
Ⓒ 39.6180, -110.9547
Ⓓ 39.5366, -110.9582
To Salt Lake City
To Skyline Drive
To Fairview
To Moab
To San Rafael Swell
To Uinta Mountains
Ashley National Forest
Manti-La Sal National Forest
WASATCH PLATEAU
Scofield Town
Scofield Reservoir EL 7618
Scofield State Park Madsen Bay
Scofield State Park Mountain View
Price Canyon Recreation Area
Great Western Trail North Skyline Drive
Great Western Trail South Skyline Drive
Little Bear Trail, USFS Route No. 5301. Trail is open to vehicles 60" or less in width with four or more low pressure tires
Use trail along Hwy 264 to access Skyline Drive
Use Forest Road 50173 to access Skyline Drive
SR-96: Open to Street-Legal OHVs - for more information see Senate Bill - S.B. 0258: 2015 General Session
Arapeen OHV Trail System
Helper
Kenilworth
Spring Glen
Carbonville
Price
Wellington
Elmo
See Inset A
See Inset B
See Inset C
See Inset D On Opposite Side
Carbon Country Club Golf Course
Gordon Creek Falls Train Trestle
North Springs Shooting Range
Nine Mile Canyon Road
Exit 240
Exit 241
Exit 242
Utah
Duchesne
Uintah
Daggett
Carbon
Emery
Sanpete
Sevier
Wasatch
Summit
Wayne
Garfield
Piute
Sanpete
Helper
Western Section
East Carbon
Wellington
Huntington
Price River
Scofield Reservoir
Gordon Creek
Miller Creek
Nine Mile Canyon
Carbon Canal
Price Canyon
Hiawatha
Twin Peaks Flat
Twin Peaks
Horse Creek
Seeley Canyon
Paradise Creek
Hatchery Canyon
Gentry Mountain
Meeringhouse Canyon
Poison Spring Bench
Wellington Canal
Mountain Road
Miller Creek
Marsing Wash
Cedar Creek
Cottonwood Creek
Pedemon Creek
Willow Creek
Summit Creek
Whitmore Parks Rd
Emma Park Rd
Hiawatha